



Fosse Green Energy

EN010154

2.4 Traffic Regulation Measures Plans

VOLUME

2

Planning Act 2008 (as amended)

Regulation 5(2)(o)

Infrastructure Planning (Applications: Prescribed
Forms and Procedure) Regulations 2009 (as
amended)

08 December 2025

Planning Act 2008

The Infrastructure Planning (Applications: Prescribed Forms and Procedure) Regulation 2009 (as amended)

Fosse Green Energy Development Consent Order 202[]

2.4 Traffic Regulation Measures Plans

Regulation Reference	Regulation 5(2)(o)
Planning Inspectorate Scheme Reference	EN010154
Application Document Reference	EN010154/APP/2.4
Author	Fosse Green Energy Limited

Version	Date	Issue Purpose
Rev 1	18 July 2025	DCO Submission
Rev 2	02 September 2025	Procedural Decision
Rev 3	08 December 2025	Change Notification



PROJECT

Fosse Green Energy

CLIENT

Fosse Green Energy Ltd

CONSULTANT

AECOM

LEGEND

- DCO SITE BOUNDARY
- LAND NOT INCLUDED IN THE DCO SITE BOUNDARY

NOTES

- ALL DIMENSIONS IN METERS UNLESS STATED OTHERWISE.
- DO NOT SCALE FROM THIS DRAWING USE ONLY PRINTED DIMENSIONS.
- THE PROPOSED WORKS SHOWN ARE ILLUSTRATIVE ONLY AND WILL BE SUBJECT TO CHANGE AS PART OF DETAILED DESIGN DEVELOPMENT. ANY CHANGES WILL BE LIMITED TO BEING WITHIN THE ORDER LIMITS AND ANY OTHER CONSTRAINTS INCLUDED IN THE DEVELOPMENT CONSENT ORDER.
- THE PROPOSED TRAFFIC REGULATION ORDERS AND TRAFFIC MANAGEMENT WORKS SHOWN ARE TO BE READ IN CONJUNCTION WITH SCHEDULE(S) 8 OF THE DEVELOPMENT CONSENT ORDER.
- THESE PLANS SHOULD ALSO BE READ IN CONJUNCTION WITH THE FRAMEWORK CONSTRUCTION ENVIRONMENTAL MANAGEMENT PLAN (EN010154/APP/7.7), THE FRAMEWORK OPERATIONAL ENVIRONMENTAL MANAGEMENT PLAN (EN010154/APP/7.8), THE FRAMEWORK DECOMMISSIONING ENVIRONMENTAL MANAGEMENT PLAN (EN010154/APP/7.9), THE PUBLIC RIGHT OF WAY MANAGEMENT PLAN (EN010154/APP/7.14), AND THE FRAMEWORK CONSTRUCTION TRAFFIC MANAGEMENT PLAN (EN010154/APP/7.18).

ISSUE/REVISION

P03	08/12/2025	Change Notification
P02	02/09/2025	Procedural Decision
P01	18/07/2025	DCO Submission
I/R	DATE	DESCRIPTION

LEGISLATION

Regulation 5(2)(o) Infrastructure Planning (Applications: Prescribed Forms and Procedure) Regulations 2009.

ISSUE PURPOSE

Change Notification

FIGURE TITLE

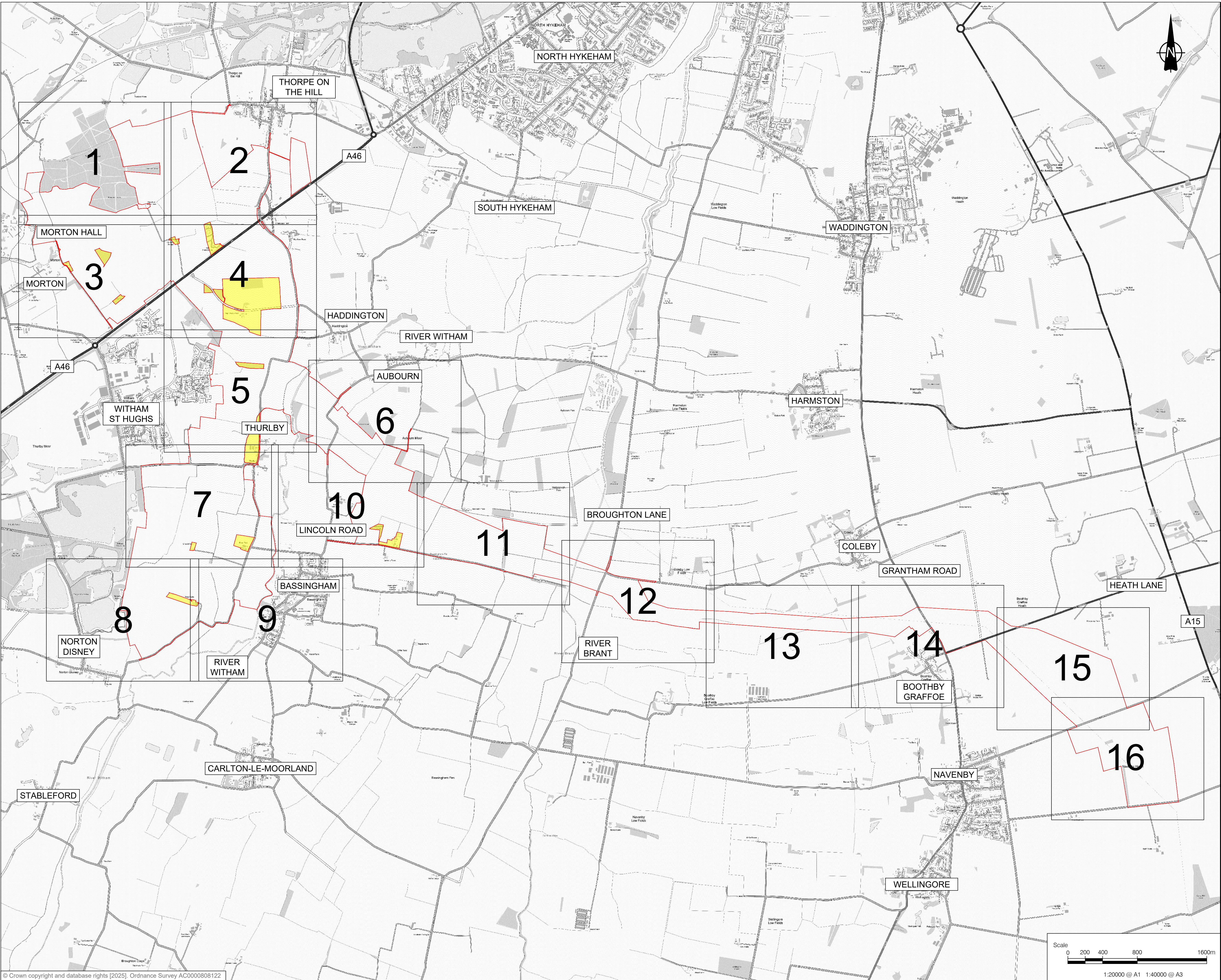
TRAFFIC REGULATION MEASURES PLANS

FIGURE NUMBER REV.

KEY PLAN 03

DOCUMENT REFERENCE

EN010154/APP/2.4



This drawing has been prepared for the use of AECOM's client. It may not be used, modified, reproduced or relied upon by third parties, except as agreed by AECOM or as required by law. AECOM accepts no responsibility, and denies any liability whatsoever, to any party that uses or relies on this drawing without AECOM's express written consent. Do not scale this document. All measurements must be obtained from the stated dimensions.

PROJECT

Fosse Green Energy




CLIENT

Fosse Green Energy Ltd

CONSULTANT

AECOM

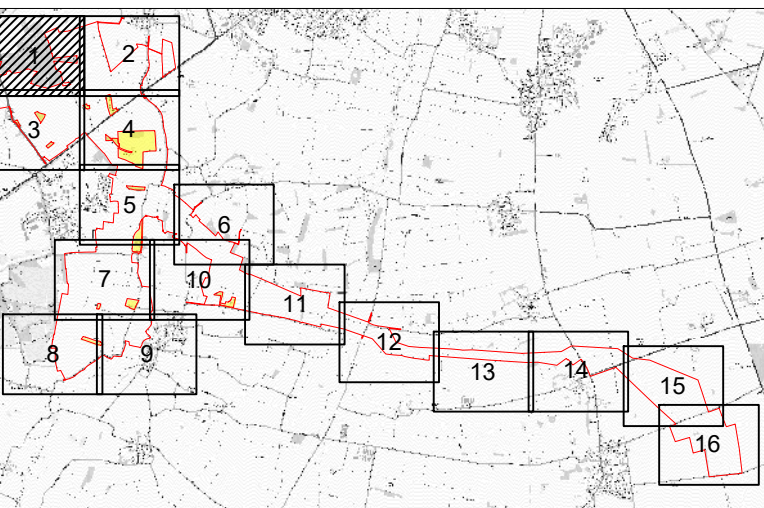
LEGEND

-  DCO SITE BOUNDARY
 LAND NOT INCLUDED IN THE DCO SITE BOUNDARY
 TEMPORARY TRAFFIC SIGNAL AND BANKSMAN CONTROL AREA

NOTES

1. ALL DIMENSIONS IN METERS UNLESS STATED OTHERWISE.
2. DO NOT SCALE FROM THIS DRAWING USE ONLY PRINTED DIMENSIONS.
3. THE PROPOSED WORKS SHOWN ARE ILLUSTRATIVE ONLY AND WILL BE SUBJECT TO CHANGE AS PART OF DETAILED DESIGN DEVELOPMENT. ANY CHANGES WILL BE LIMITED TO BEING WITHIN THE ORDER LINE AND ANY OTHER CONSTRAINTS INCLUDED IN THE DEVELOPMENT CONSENT ORDER.
4. THE PROPOSED TRAFFIC REGULATION ORDERS AND TRAFFIC MANAGEMENT WORKS SHOWN ARE TO BE READ IN CONJUNCTION WITH SCHEDULE(S) 8 OF THE DEVELOPMENT CONSENT ORDER.
5. THESE PLANS SHOULD ALSO BE READ IN CONJUNCTION WITH THE FRAMEWORK CONSTRUCTION ENVIRONMENTAL MANAGEMENT PLAN (EN010154/AP/P/7.7), THE FRAMEWORK OPERATIONAL ENVIRONMENTAL MANAGEMENT PLAN (EN010154/AP/P/7.8), THE FRAMEWORK DECOMMISSIONING ENVIRONMENTAL MANAGEMENT PLAN (EN010154/AP/P/7.9), THE PUBLIC RIGHT OF WAY MANAGEMENT PLAN (EN010154/AP/P/7.14), AND THE FRAMEWORK CONSTRUCTION TRAFFIC MANAGEMENT PLAN (EN010154/AP/P/7.18).

SHEET PLAN



ISSUE/REVISION

P03	08/12/2025	Change Notification
P02	02/09/2025	Procedural Decision
P01	18/07/2025	DCO Submission
I/R	DATE	DESCRIPTION

LEGISLATION

Regulation 5(2)(o) Infrastructure Planning
(Applications: Prescribed Forms and
Procedure) Regulations 2009.

ISSUE PURPOSE

Change Notification

FIGURE TITLE

TRAFFIC REGULATION MEASURES PLANS

FIGURE NUMBER

SHEET 1 OF 16

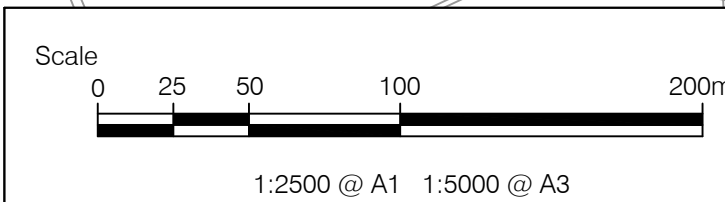
DOCUMENT REFERENCE



SHEET 1

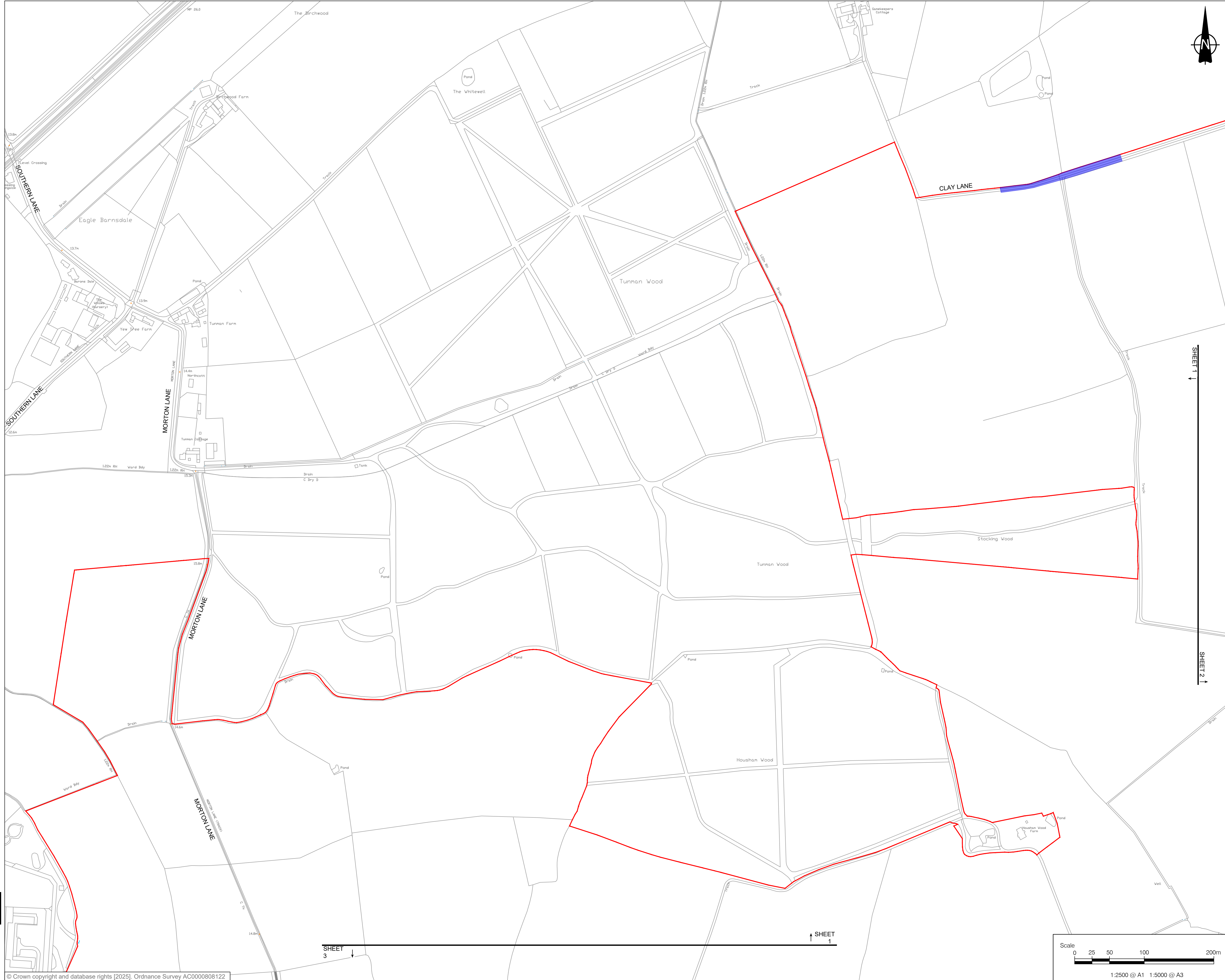
SHEET 2

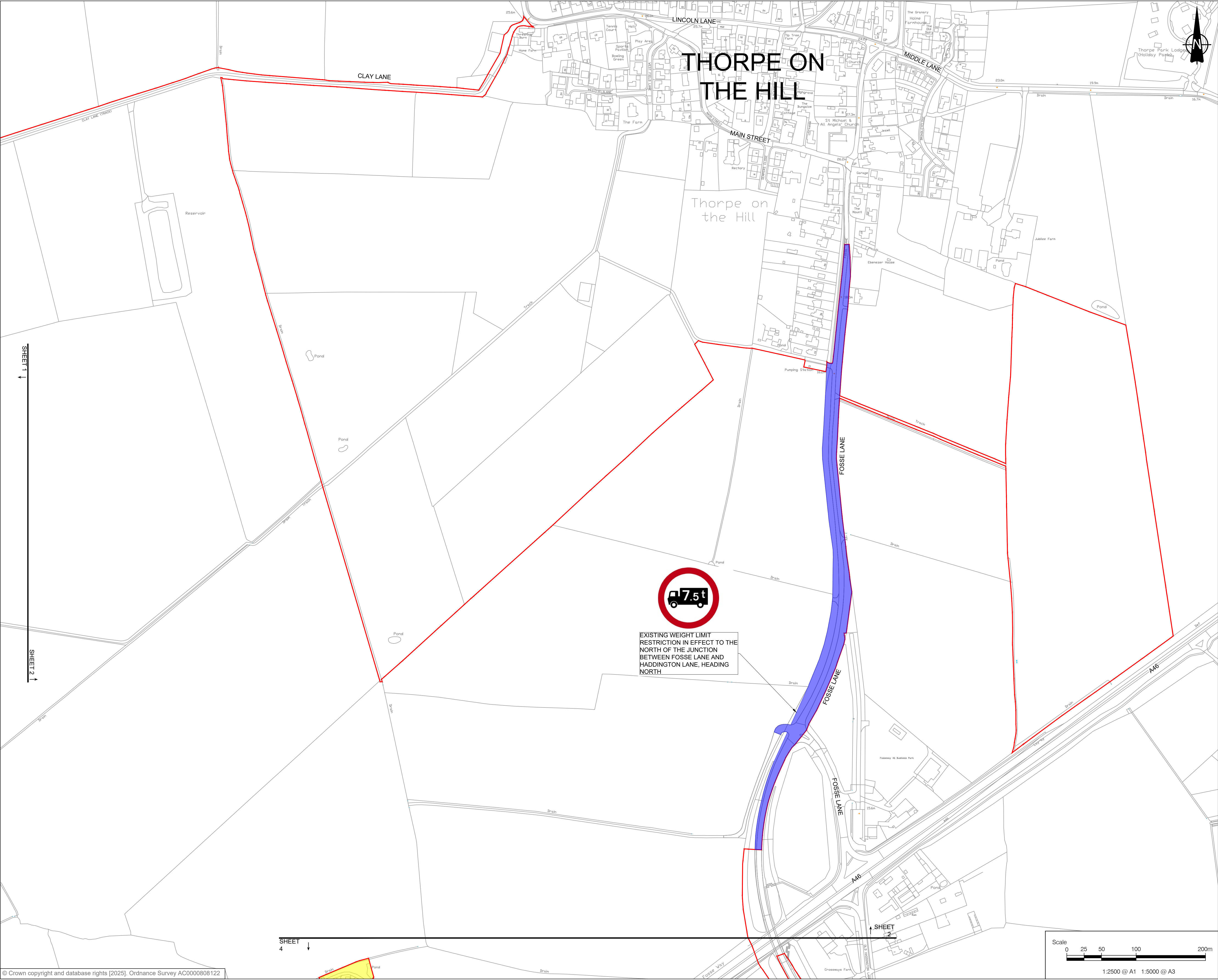
↑ SHEET
1



1:2500 @ A1 1:5000 @ A2

SHEET
3





PROJECT

Fosse Green Energy

CLIENT

Fosse Green Energy Ltd

CONSULTANT

AECOM

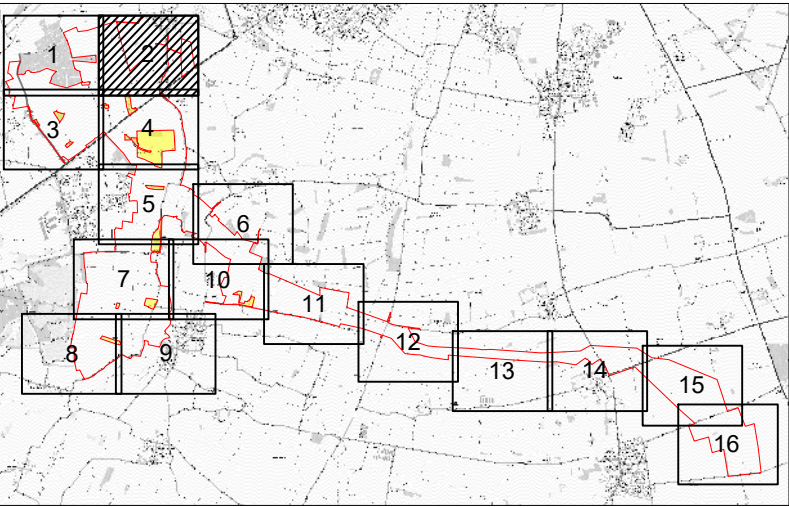
LEGEND

- DCO SITE BOUNDARY
- LAND NOT INCLUDED IN THE DCO SITE BOUNDARY
- TEMPORARY TRAFFIC SIGNAL AND BANKSMAN CONTROL AREA

NOTES

- ALL DIMENSIONS IN METERS UNLESS STATED OTHERWISE.
- DO NOT SCALE FROM THIS DRAWING USE ONLY PRINTED DIMENSIONS.
- THE PROPOSED WORKS SHOWN ARE ILLUSTRATIVE ONLY AND WILL BE SUBJECT TO CHANGE AS PART OF DETAILED DESIGN DEVELOPMENT. ANY CHANGES WILL BE LIMITED TO BEING WITHIN THE ORDER LIMITS AND ANY OTHER CONSTRAINTS INCLUDED IN THE DEVELOPMENT CONSENT ORDER.
- THE PROPOSED TRAFFIC REGULATION ORDERS AND TRAFFIC MANAGEMENT WORKS SHOWN ARE TO BE READ IN CONJUNCTION WITH SCHEDULE(S) 8 OF THE DEVELOPMENT CONSENT ORDER.
- THESE PLANS SHOULD ALSO BE READ IN CONJUNCTION WITH THE FRAMEWORK CONSTRUCTION ENVIRONMENTAL MANAGEMENT PLAN (EN010154/APP/7.7), THE FRAMEWORK OPERATIONAL ENVIRONMENTAL MANAGEMENT PLAN (EN010154/APP/7.8), THE FRAMEWORK DECOMMISSIONING ENVIRONMENTAL MANAGEMENT PLAN (EN010154/APP/7.9), THE PUBLIC RIGHT OF WAY MANAGEMENT PLAN (EN010154/APP/7.14), AND THE FRAMEWORK CONSTRUCTION TRAFFIC MANAGEMENT PLAN (EN010154/APP/7.18).

SHEET PLAN



ISSUE/REVISION

ISSUE	DATE	DESCRIPTION
P03	08/12/2025	Change Notification
P02	02/09/2025	Procedural Decision
P01	18/07/2025	DCO Submission
I/R	DATE	DESCRIPTION

LEGISLATION

Regulation 5(2)(o) Infrastructure Planning (Applications: Prescribed Forms and Procedure) Regulations 2009.

ISSUE PURPOSE

Change Notification

FIGURE TITLE

TRAFFIC REGULATION MEASURES PLANS

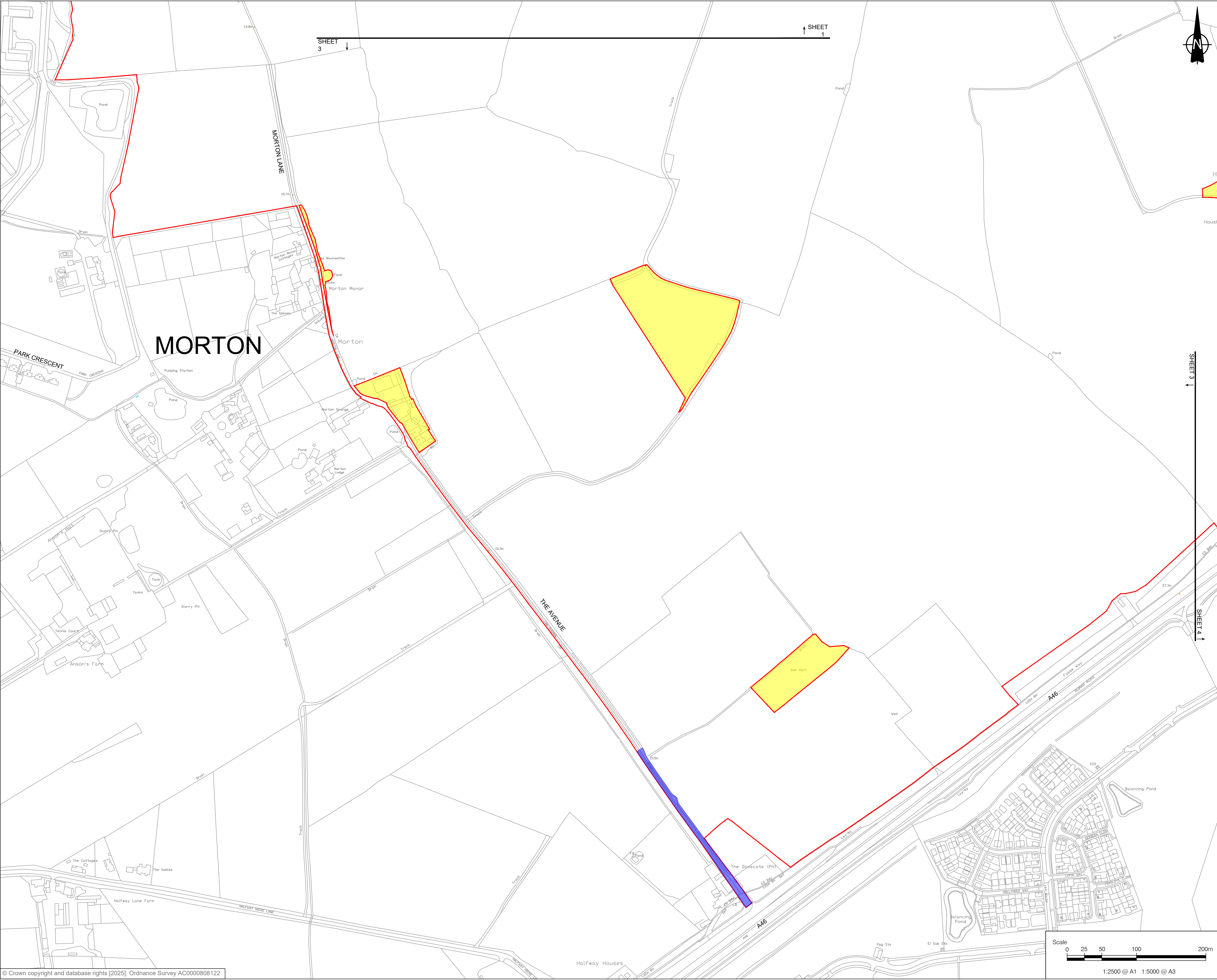
FIGURE NUMBER REV.

SHEET 2 OF 16 03

DOCUMENT REFERENCE

EN010154/APP/2.4

Project No. 60700987 Drawn: JT Checked: MEK Approved: JH Date: 25/11/2025
2025-11-26 Last Plotted: 2025-11-27
Filename: C:\Users\AECOM\FOSSE GREEN ENERGY PROJECT (AECOM) - GENERAL\900_CAD_GIS\913_HIGHWAYS\DRAWINGS (CAD)\TRM\60700987-ACM-HGN-DR-CH-2003 - P03.DWG



PROJECT

Fosse Green Energy

CLIENT

Fosse Green Energy Ltd

CONSULTANT

AECOM

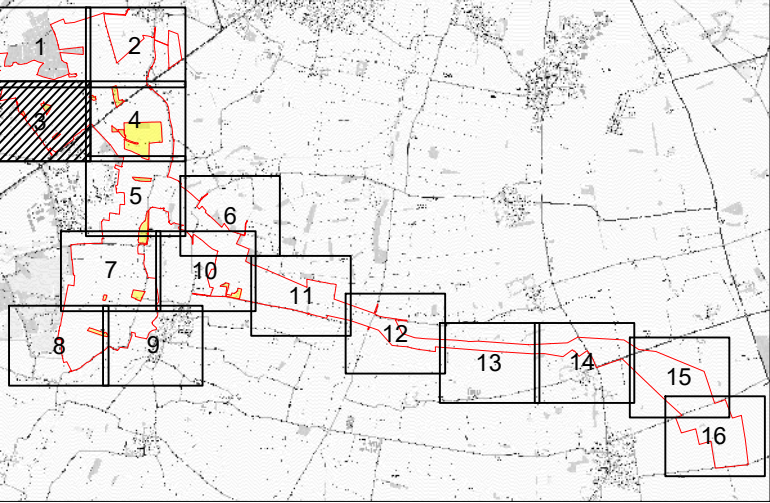
LEGEND

- DCO SITE BOUNDARY
- LAND NOT INCLUDED IN THE DCO SITE BOUNDARY
- TEMPORARY TRAFFIC SIGNAL AND BANKSMAN CONTROL AREA

NOTES

- ALL DIMENSIONS IN METERS UNLESS STATED OTHERWISE.
- DO NOT SCALE FROM THIS DRAWING USE ONLY PRINTED DIMENSIONS.
- THE PROPOSED WORKS SHOWN ARE ILLUSTRATIVE ONLY AND WILL BE SUBJECT TO CHANGE AS PART OF DETAILED DESIGN DEVELOPMENT. ANY CHANGES WILL BE LIMITED TO BEING WITHIN THE ORDER LIMITS AND ANY OTHER CONSTRAINTS INCLUDED IN THE DEVELOPMENT CONSENT ORDER.
- THE PROPOSED TRAFFIC REGULATION ORDERS AND TRAFFIC MANAGEMENT WORKS SHOWN ARE TO BE READ IN CONJUNCTION WITH SCHEDULE(S) 8 OF THE DEVELOPMENT CONSENT ORDER.
- THESE PLANS SHOULD ALSO BE READ IN CONJUNCTION WITH THE FRAMEWORK CONSTRUCTION ENVIRONMENTAL MANAGEMENT PLAN (EN010154/APP/7.7), THE FRAMEWORK OPERATIONAL ENVIRONMENTAL MANAGEMENT PLAN (EN010154/APP/7.8), THE FRAMEWORK DECOMMISSIONING ENVIRONMENTAL MANAGEMENT PLAN (EN010154/APP/7.9), THE PUBLIC RIGHT OF WAY MANAGEMENT PLAN (EN010154/APP/7.14), AND THE FRAMEWORK CONSTRUCTION TRAFFIC MANAGEMENT PLAN (EN010154/APP/7.18).

SHEET PLAN



ISSUE/REVISION

P03	08/12/2025	Change Notification
P02	02/09/2025	Procedural Decision
P01	18/07/2025	DCO Submission
I/R	DATE	DESCRIPTION

LEGISLATION

Regulation 5(2)(o) Infrastructure Planning (Applications: Prescribed Forms and Procedure) Regulations 2009.

ISSUE PURPOSE

Change Notification

FIGURE TITLE

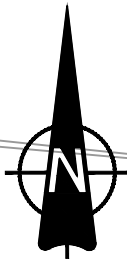
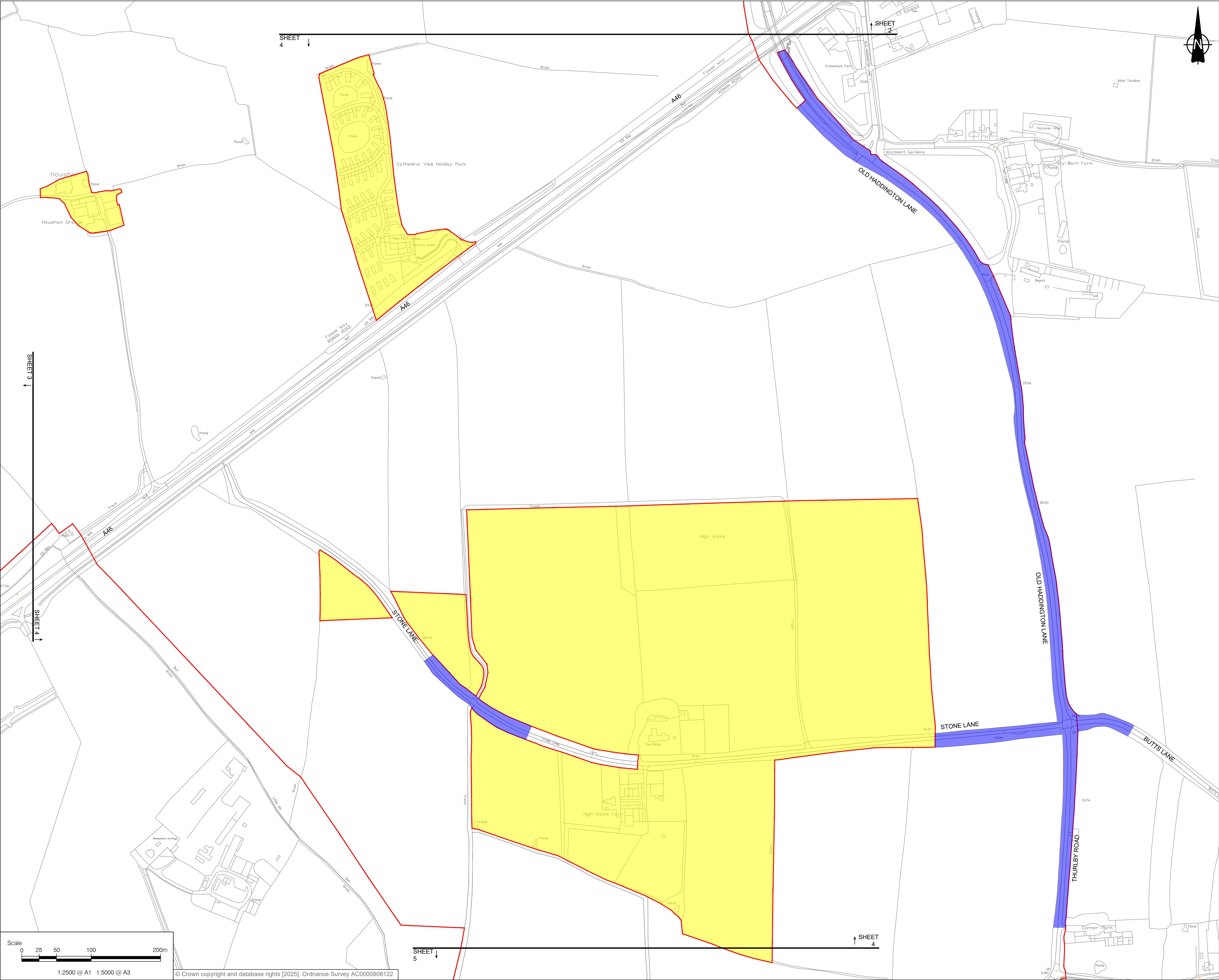
TRAFFIC REGULATION MEASURES PLANS

FIGURE NUMBER

SHEET 3 OF 16

DOCUMENT REFERENCE

EN010154/APP/2.4



PROJECT

Fosse Green Energy

CLIENT

Fosse Green Energy Ltd

CONSULTANT

AECOM

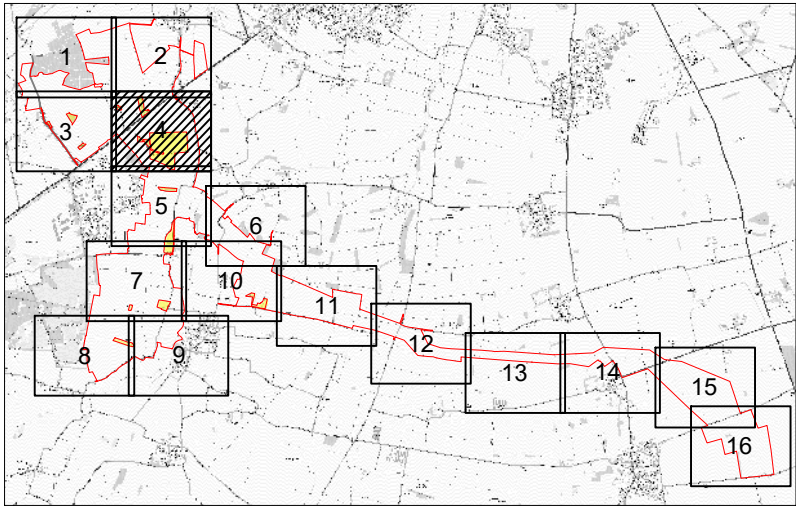
LEGEND

- DCO SITE BOUNDARY
- LAND NOT INCLUDED IN THE DCO SITE BOUNDARY
- TEMPORARY TRAFFIC SIGNAL AND BANKSMAN CONTROL AREA

NOTES

- ALL DIMENSIONS IN METERS UNLESS STATED OTHERWISE.
- DO NOT SCALE FROM THIS DRAWING USE ONLY PRINTED DIMENSIONS.
- THE PROPOSED WORKS SHOWN ARE ILLUSTRATIVE ONLY AND WILL BE SUBJECT TO CHANGE AS PART OF DETAILED DESIGN DEVELOPMENT. ANY CHANGES WILL BE LIMITED TO BEING WITHIN THE ORDER LIMITS AND ANY OTHER CONSTRAINTS INCLUDED IN THE DEVELOPMENT CONSENT ORDER.
- THE PROPOSED TRAFFIC REGULATION ORDERS AND TRAFFIC MANAGEMENT WORKS SHOWN ARE TO BE READ IN CONJUNCTION WITH SCHEDULE(S) 8 OF THE DEVELOPMENT CONSENT ORDER.
- THESE PLANS SHOULD ALSO BE READ IN CONJUNCTION WITH THE FRAMEWORK CONSTRUCTION ENVIRONMENTAL MANAGEMENT PLAN (EN010154/APP/7.7), THE FRAMEWORK OPERATIONAL ENVIRONMENTAL MANAGEMENT PLAN (EN010154/APP/7.8), THE FRAMEWORK DECOMMISSIONING ENVIRONMENTAL MANAGEMENT PLAN (EN010154/APP/7.9), THE PUBLIC RIGHT OF WAY MANAGEMENT PLAN (EN010154/APP/7.14), AND THE FRAMEWORK CONSTRUCTION TRAFFIC MANAGEMENT PLAN (EN010154/APP/7.18).

SHEET PLAN



ISSUE/REVISION

P03	08/12/2025	Change Notification
P02	02/09/2025	Procedural Decision
P01	18/07/2025	DCO Submission
I/R	DATE	DESCRIPTION

LEGISLATION

Regulation 5(2)(o) Infrastructure Planning (Applications: Prescribed Forms and Procedure) Regulations 2009.

ISSUE PURPOSE

Change Notification

FIGURE TITLE

TRAFFIC REGULATION MEASURES PLANS

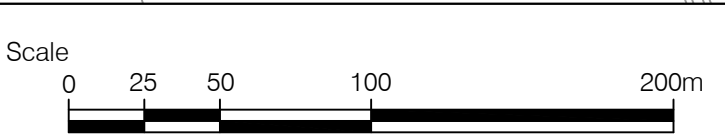
FIGURE NUMBER

SHEET 4 OF 16

DOCUMENT REFERENCE

EN010154/APP/2.4

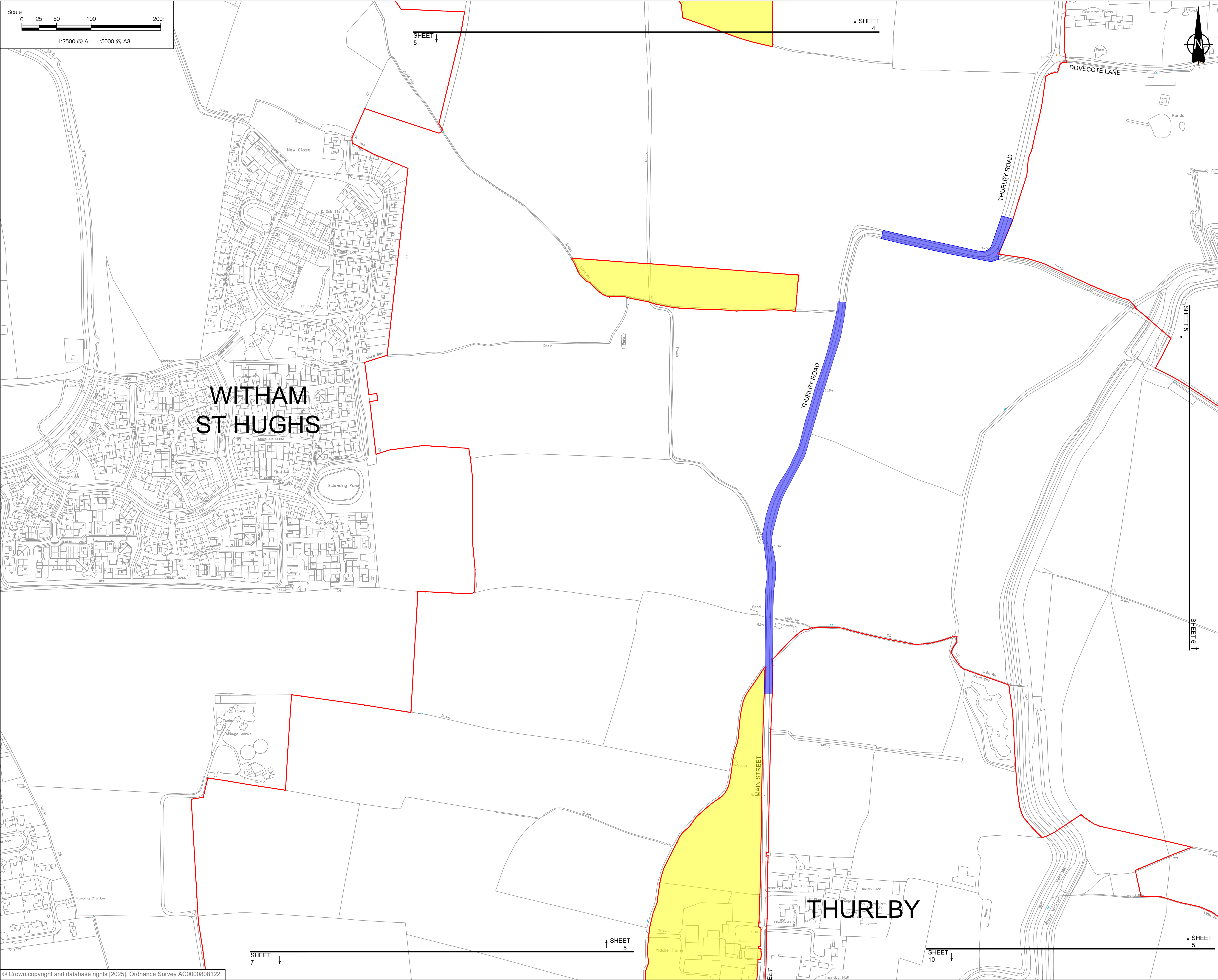
REV.
03



1:2500 @ A1 1:5000 @ A3

© Crown copyright and database rights [2025]. Ordnance Survey AC0000808122

Project No. 60700987 Drawn: JT Checked: MEK Approved: JH Date: 25/11/2025
2025-11-26 Last Plotted: 2025-11-27
Filename: C:\Users\AECOM\FOSSE GREEN ENERGY PROJECT (AECOM) - GENERAL\900_CAD_GIS\913_HIGHWAYS\DRAWINGS (CAD)\TRM\60700987-ACM-HGN-DR-CH-2005 - P03.DWG



PROJECT

Fosse Green Energy

CLIENT

Fosse Green Energy Ltd

CONSULTANT

AECOM

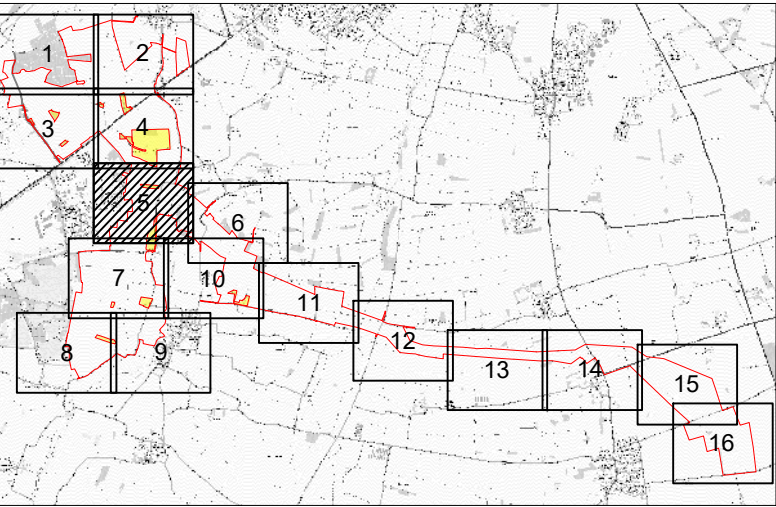
LEGEND

- DCO SITE BOUNDARY
- LAND NOT INCLUDED IN THE DCO SITE BOUNDARY
- TEMPORARY TRAFFIC SIGNAL AND BANKSMAN CONTROL AREA

NOTES

- ALL DIMENSIONS IN METERS UNLESS STATED OTHERWISE.
- DO NOT SCALE FROM THIS DRAWING USE ONLY PRINTED DIMENSIONS.
- THE PROPOSED WORKS SHOWN ARE ILLUSTRATIVE ONLY AND WILL BE SUBJECT TO CHANGE AS PART OF DETAILED DESIGN DEVELOPMENT. ANY CHANGES WILL BE LIMITED TO BEING WITHIN THE ORDER LIMITS AND ANY OTHER CONSTRAINTS INCLUDED IN THE DEVELOPMENT CONSENT ORDER.
- THE PROPOSED TRAFFIC REGULATION ORDERS AND TRAFFIC MANAGEMENT WORKS SHOWN ARE TO BE READ IN CONJUNCTION WITH SCHEDULE(S) 8 OF THE DEVELOPMENT CONSENT ORDER.
- THESE PLANS SHOULD ALSO BE READ IN CONJUNCTION WITH THE FRAMEWORK CONSTRUCTION ENVIRONMENTAL MANAGEMENT PLAN (EN010154/APP/7.7), THE FRAMEWORK OPERATIONAL ENVIRONMENTAL MANAGEMENT PLAN (EN010154/APP/7.8), THE FRAMEWORK DECOMMISSIONING ENVIRONMENTAL MANAGEMENT PLAN (EN010154/APP/7.9), THE PUBLIC RIGHT OF WAY MANAGEMENT PLAN (EN010154/APP/7.14), AND THE FRAMEWORK CONSTRUCTION TRAFFIC MANAGEMENT PLAN (EN010154/APP/7.18).

SHEET PLAN



ISSUE/REVISION

P03	08/12/2025	Change Notification
P02	02/09/2025	Procedural Decision
P01	18/07/2025	DCO Submission
I/R	DATE	DESCRIPTION

LEGISLATION

Regulation 5(2)(o) Infrastructure Planning (Applications: Prescribed Forms and Procedure) Regulations 2009.

ISSUE PURPOSE

Change Notification

FIGURE TITLE

TRAFFIC REGULATION MEASURES PLANS

FIGURE NUMBER

SHEET 5 OF 16

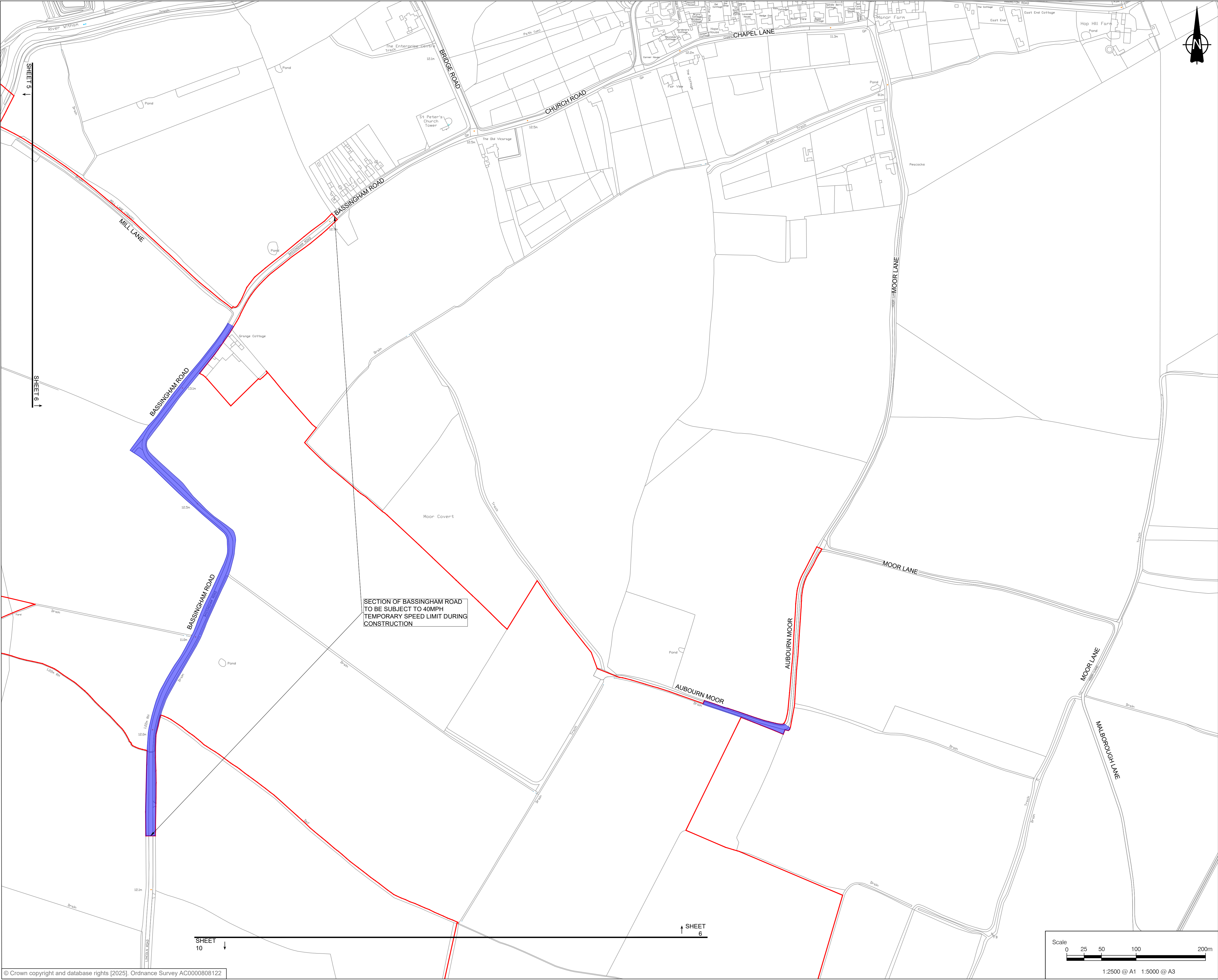
DOCUMENT REFERENCE

EN010154/APP/2.4

REV.

03

Project No. 60700987 Drawn: JT Checked: MEK Approved: JH Date: 25/11/2025
Last saved by: [redacted] 2025-11-26 Last Plotted: 2025-11-27
Filename: C:\USERS\ [redacted] \AECOM\FOSSE GREEN ENERGY PROJECT (AECOM) - GENERAL\900_CAD_GIS\913_HIGHWAYS\DRAWINGS (CAD)\TRM\60700987-ACH-HGN-DR-CH-2006 - P03.DWG



© Crown copyright and database rights [2025]. Ordnance Survey AC0000808122.



PROJECT

Fosse Green Energy

CLIENT

Fosse Green Energy Ltd

CONSULTANT

AECOM

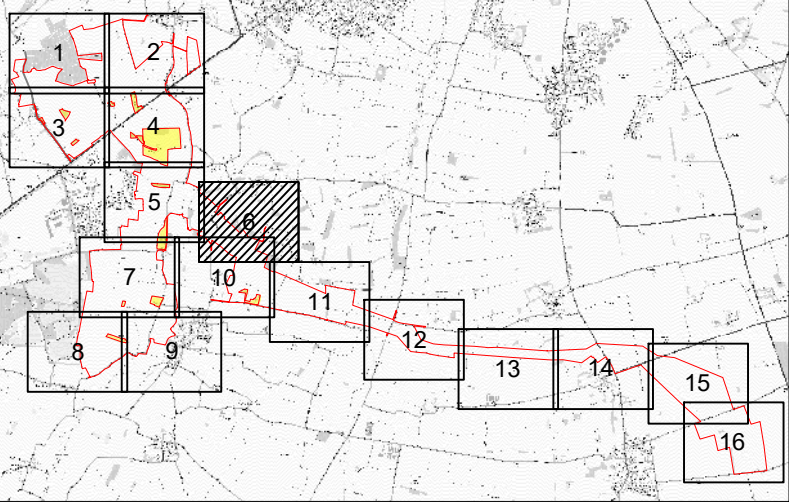
LEGEND

- DCO SITE BOUNDARY
- LAND NOT INCLUDED IN THE DCO SITE BOUNDARY
- TEMPORARY TRAFFIC SIGNAL AND BANKSMAN CONTROL AREA

NOTES

- ALL DIMENSIONS IN METERS UNLESS STATED OTHERWISE.
- DO NOT SCALE FROM THIS DRAWING USE ONLY PRINTED DIMENSIONS.
- THE PROPOSED WORKS SHOWN ARE ILLUSTRATIVE ONLY AND WILL BE SUBJECT TO CHANGE AS PART OF DETAILED DESIGN DEVELOPMENT. ANY CHANGES WILL BE LIMITED TO BEING WITHIN THE ORDER LIMITS AND ANY OTHER CONSTRAINTS INCLUDED IN THE DEVELOPMENT CONSENT ORDER.
- THE PROPOSED TRAFFIC REGULATION ORDERS AND TRAFFIC MANAGEMENT WORKS SHOWN ARE TO BE READ IN CONJUNCTION WITH SCHEDULE(S) 8 OF THE DEVELOPMENT CONSENT ORDER.
- THESE PLANS SHOULD ALSO BE READ IN CONJUNCTION WITH THE FRAMEWORK CONSTRUCTION ENVIRONMENTAL MANAGEMENT PLAN (EN010154/APP/7.7), THE FRAMEWORK OPERATIONAL ENVIRONMENTAL MANAGEMENT PLAN (EN010154/APP/7.8), THE FRAMEWORK DECOMMISSIONING ENVIRONMENTAL MANAGEMENT PLAN (EN010154/APP/7.9), THE PUBLIC RIGHT OF WAY MANAGEMENT PLAN (EN010154/APP/7.14), AND THE FRAMEWORK CONSTRUCTION TRAFFIC MANAGEMENT PLAN (EN010154/APP/7.18).

SHEET PLAN



ISSUE/REVISION

P03	08/12/2025	Change Notification
P02	02/09/2025	Procedural Decision
P01	18/07/2025	DCO Submission
I/R	DATE	DESCRIPTION

LEGISLATION

Regulation 5(2)(o) Infrastructure Planning (Applications: Prescribed Forms and Procedure) Regulations 2009.

ISSUE PURPOSE

Change Notification

FIGURE TITLE

TRAFFIC REGULATION MEASURES PLANS

FIGURE NUMBER

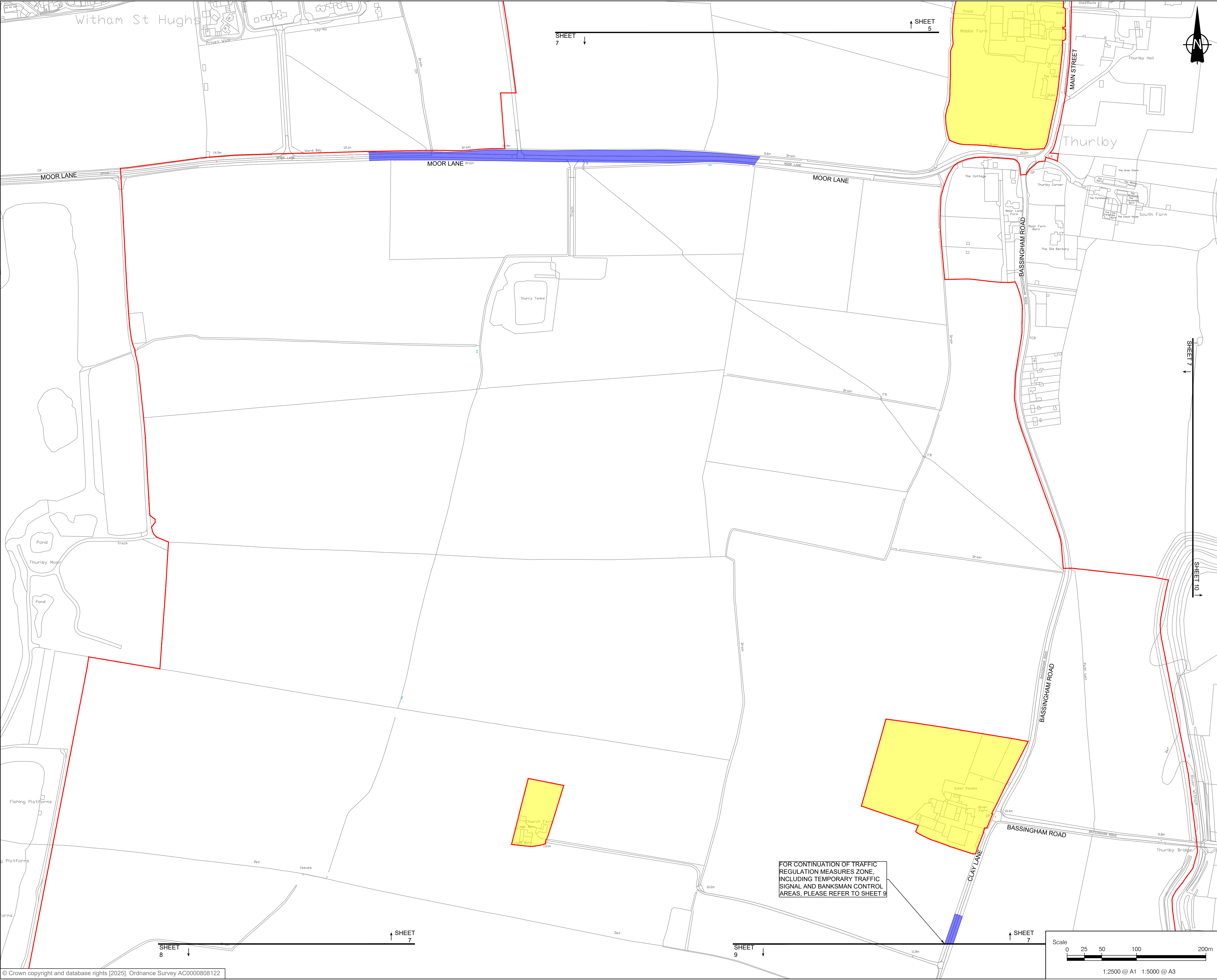
SHEET 6 OF 16


DOCUMENT REFERENCE

EN010154/APP/2.4

REV.

03





PROJECT

Fosse Green Energy

CLIENT

Fosse Green Energy Ltd

CONSULTANT

AECOM

LEGEND

DCO SITE BOUNDARY

LAND NOT INCLUDED IN THE DCO SITE BOUNDARY

TEMPORARY TRAFFIC SIGNAL AND BANKSMAN CONTROL AREA

NOTES

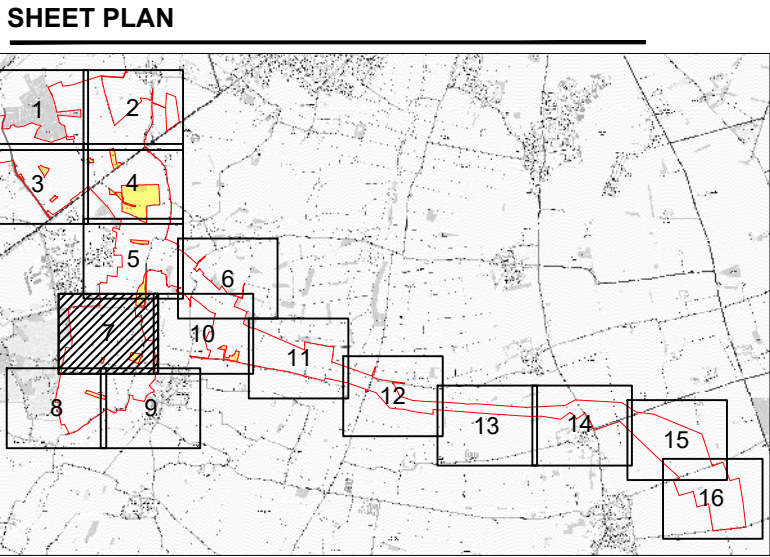
1. ALL DIMENSIONS IN METERS UNLESS STATED OTHERWISE.

2. DO NOT SCALE FROM THIS DRAWING USE ONLY PRINTED DIMENSIONS.

3. THE PROPOSED WORKS SHOWN ARE ILLUSTRATIVE ONLY AND WILL BE SUBJECT TO CHANGE AS PART OF DETAILED DESIGN DEVELOPMENT. ANY CHANGES WILL BE LIMITED TO BEING WITHIN THE ORDER LIMITS AND ANY OTHER CONSTRAINTS INCLUDED IN THE DEVELOPMENT CONSENT ORDER.

4. THE PROPOSED TRAFFIC REGULATION ORDERS AND TRAFFIC MANAGEMENT WORKS SHOWN ARE TO BE READ IN CONJUNCTION WITH SCHEDULE(S) 8 OF THE DEVELOPMENT CONSENT ORDER.

5. THESE PLANS SHOULD ALSO BE READ IN CONJUNCTION WITH THE FRAMEWORK CONSTRUCTION ENVIRONMENTAL MANAGEMENT PLAN (EN010154/APP/7.7), THE FRAMEWORK OPERATIONAL ENVIRONMENTAL MANAGEMENT PLAN (EN010154/APP/7.8), THE FRAMEWORK DECOMMISSIONING ENVIRONMENTAL MANAGEMENT PLAN (EN010154/APP/7.9), THE PUBLIC RIGHT OF WAY MANAGEMENT PLAN (EN010154/APP/7.14), AND THE FRAMEWORK CONSTRUCTION TRAFFIC MANAGEMENT PLAN (EN010154/APP/7.18).



ISSUE/REVISION		
P03	08/12/2025	Change Notification
P02	02/09/2025	Procedural Decision
P01	18/07/2025	DCO Submission
I/R	DATE	DESCRIPTION

REGULATION 5(2)(O) INFRASTRUCTURE PLANNING (APPLICATIONS: PRESCRIBED FORMS AND PROCEDURE) REGULATIONS 2009.

ISSUE PURPOSE

Change Notification

FIGURE TITLE

TRAFFIC REGULATION MEASURES PLANS

FIGURE NUMBER

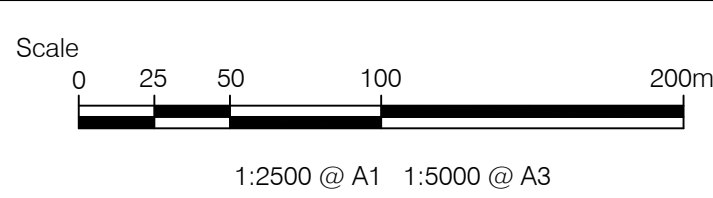
SHEET 7 OF 16

DOCUMENT REFERENCE

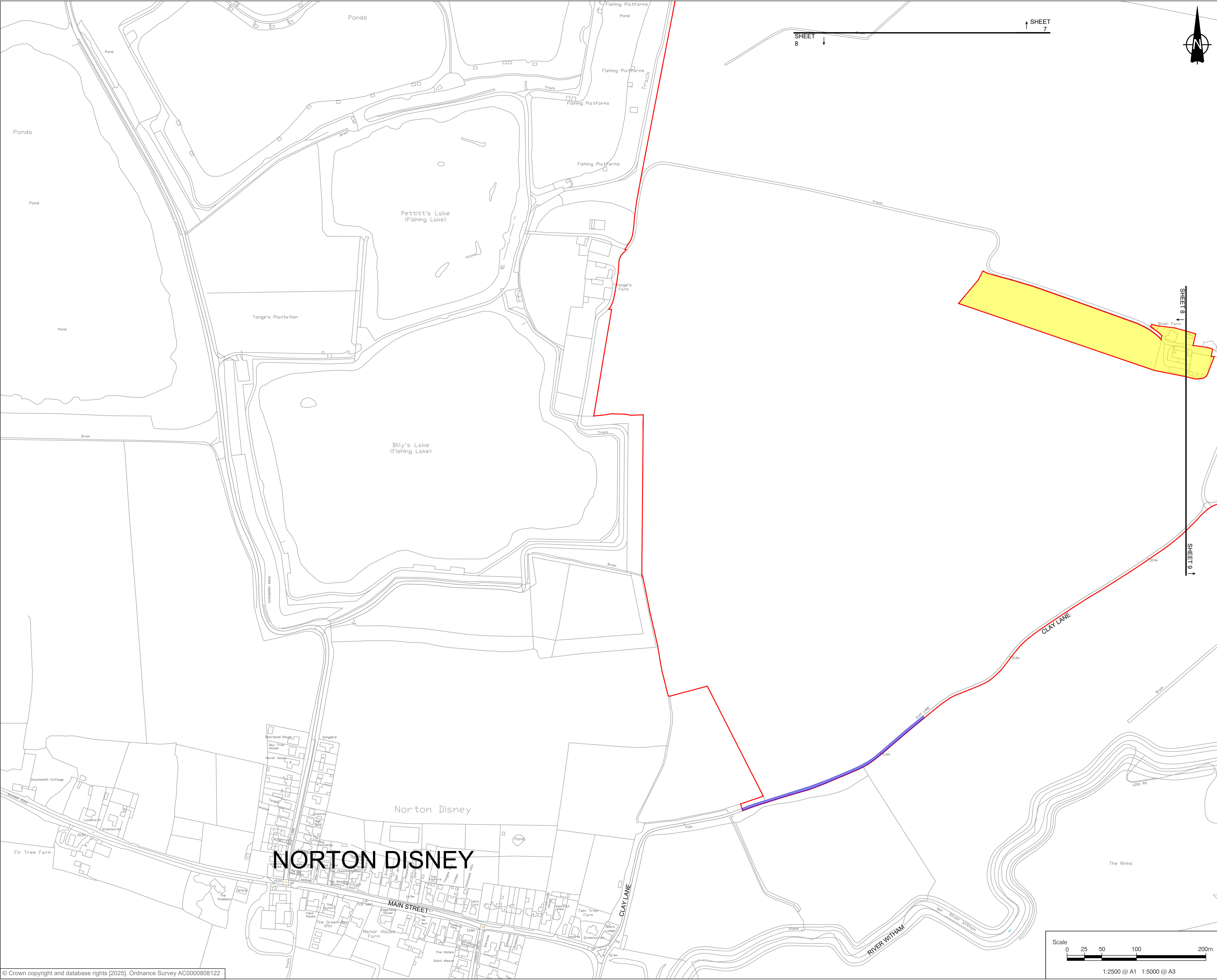
EN010154/APP/2.4

REV.

03



FOR CONTINUATION OF TRAFFIC REGULATION MEASURES ZONE, INCLUDING TEMPORARY TRAFFIC SIGNAL AND BANKSMAN CONTROL AREAS, PLEASE REFER TO SHEET 9



PROJECT

Fosse Green Energy

CLIENT

Fosse Green Energy Ltd

CONSULTANT

AECOM

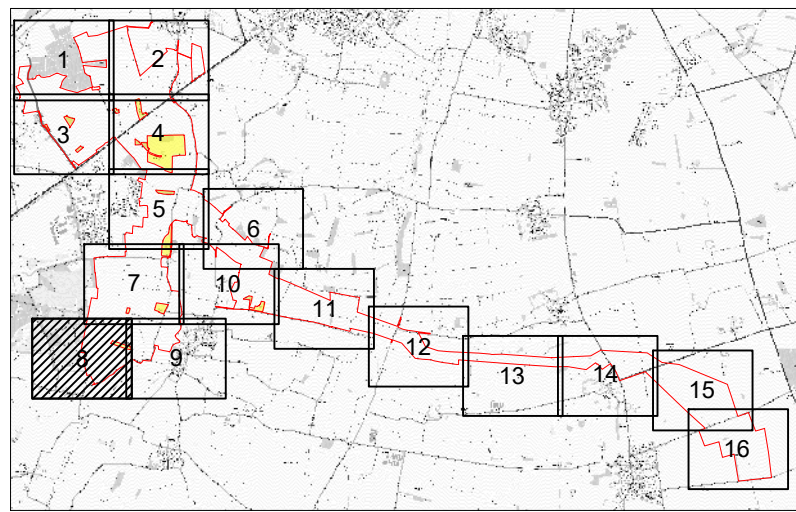
LEGEND

- DCO SITE BOUNDARY
- LAND NOT INCLUDED IN THE DCO SITE BOUNDARY
- TEMPORARY TRAFFIC SIGNAL AND BANKSMAN CONTROL AREA

NOTES

- ALL DIMENSIONS IN METERS UNLESS STATED OTHERWISE.
- DO NOT SCALE FROM THIS DRAWING USE ONLY PRINTED DIMENSIONS.
- THE PROPOSED WORKS SHOWN ARE ILLUSTRATIVE ONLY AND WILL BE SUBJECT TO CHANGE AS PART OF DETAILED DESIGN DEVELOPMENT. ANY CHANGES WILL BE LIMITED TO BEING WITHIN THE ORDER LIMITS AND ANY OTHER CONSTRAINTS INCLUDED IN THE DEVELOPMENT CONSENT ORDER.
- THE PROPOSED TRAFFIC REGULATION ORDERS AND TRAFFIC MANAGEMENT WORKS SHOWN ARE TO BE READ IN CONJUNCTION WITH SCHEDULE(S) 8 OF THE DEVELOPMENT CONSENT ORDER.
- THESE PLANS SHOULD ALSO BE READ IN CONJUNCTION WITH THE FRAMEWORK CONSTRUCTION ENVIRONMENTAL MANAGEMENT PLAN (EN010154/APP/7.7), THE FRAMEWORK OPERATIONAL ENVIRONMENTAL MANAGEMENT PLAN (EN010154/APP/7.8), THE FRAMEWORK DECOMMISSIONING ENVIRONMENTAL MANAGEMENT PLAN (EN010154/APP/7.9), THE PUBLIC RIGHT OF WAY MANAGEMENT PLAN (EN010154/APP/7.14), AND THE FRAMEWORK CONSTRUCTION TRAFFIC MANAGEMENT PLAN (EN010154/APP/7.18).

SHEET PLAN



ISSUE/REVISION

NO	DATE	DESCRIPTION
P03	08/12/2025	Change Notification
P02	02/09/2025	Procedural Decision
P01	18/07/2025	DCO Submission
I/R	DATE	DESCRIPTION

LEGISLATION

Regulation 5(2)(o) Infrastructure Planning (Applications: Prescribed Forms and Procedure) Regulations 2009.

ISSUE PURPOSE

Change Notification

FIGURE TITLE

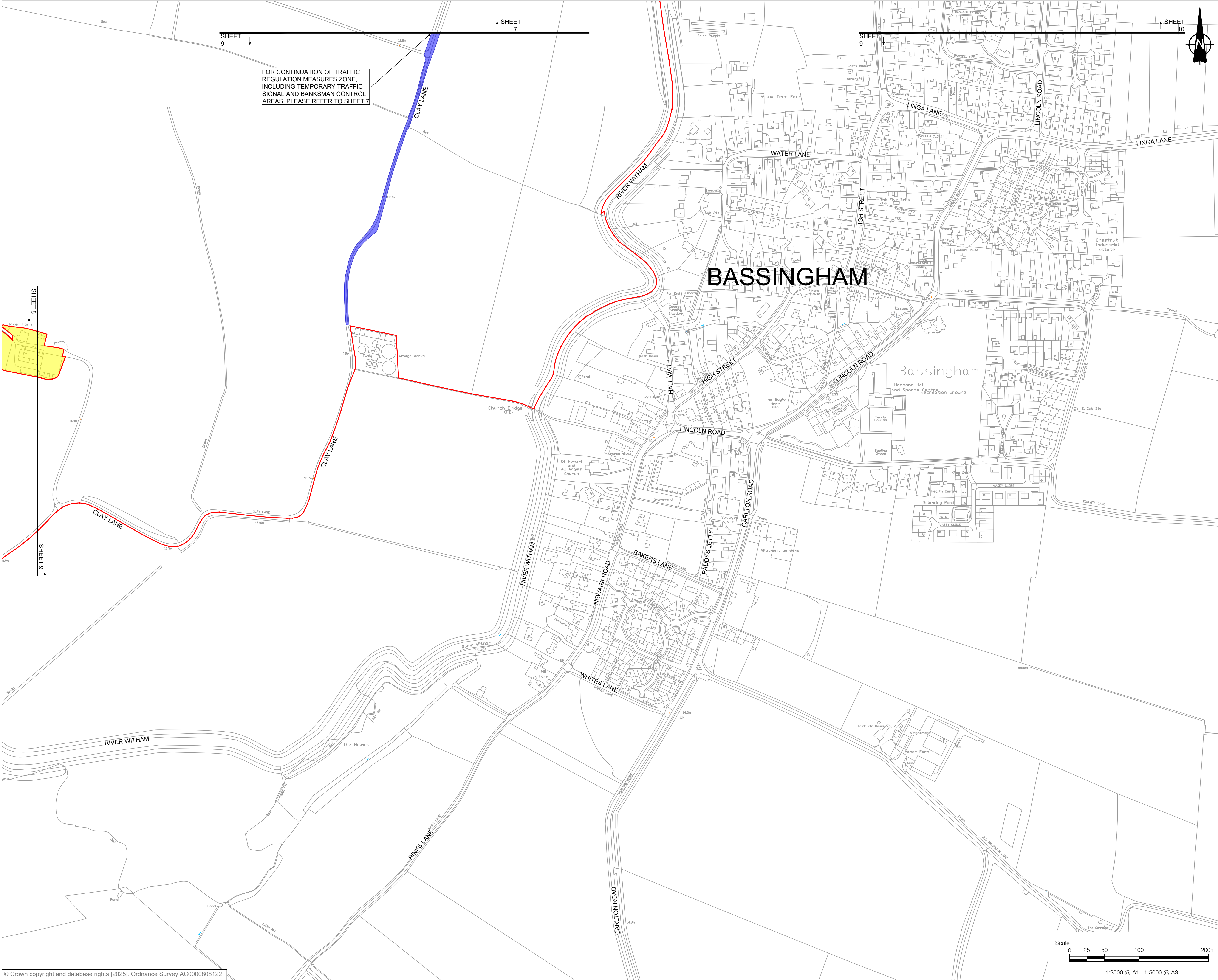
TRAFFIC REGULATION MEASURES PLANS

FIGURE NUMBER REV.

SHEET 8 OF 16 03

DOCUMENT REFERENCE

EN010154/APP/2.4



PROJECT

Fosse Green Energy

CLIENT

Fosse Green Energy Ltd

CONSULTANT

AECOM

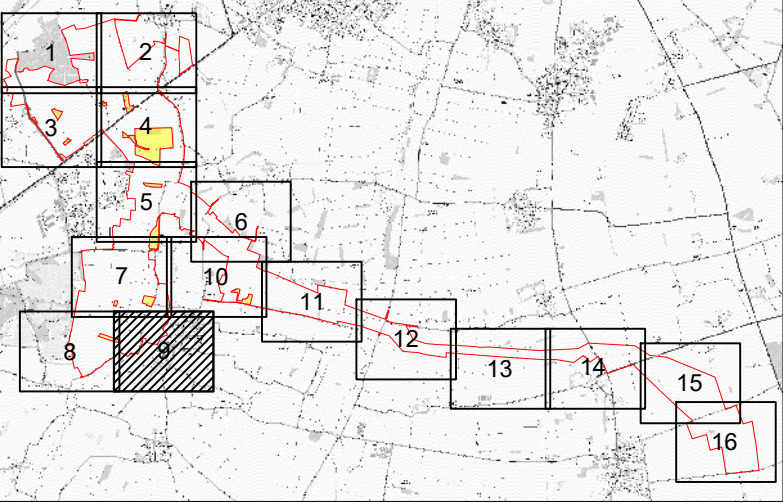
LEGEND

- DCO SITE BOUNDARY
- LAND NOT INCLUDED IN THE DCO SITE BOUNDARY
- TEMPORARY TRAFFIC SIGNAL AND BANKSMAN CONTROL AREA

NOTES

- ALL DIMENSIONS IN METERS UNLESS STATED OTHERWISE.
- DO NOT SCALE FROM THIS DRAWING USE ONLY PRINTED DIMENSIONS.
- THE PROPOSED WORKS SHOWN ARE ILLUSTRATIVE ONLY AND WILL BE SUBJECT TO CHANGE AS PART OF DETAILED DESIGN DEVELOPMENT. ANY CHANGES WILL BE LIMITED TO BEING WITHIN THE ORDER LIMITS AND ANY OTHER CONSTRAINTS INCLUDED IN THE DEVELOPMENT CONSENT ORDER.
- THE PROPOSED TRAFFIC REGULATION ORDERS AND TRAFFIC MANAGEMENT WORKS SHOWN ARE TO BE READ IN CONJUNCTION WITH SCHEDULE(S) 8 OF THE DEVELOPMENT CONSENT ORDER.
- THESE PLANS SHOULD ALSO BE READ IN CONJUNCTION WITH THE FRAMEWORK CONSTRUCTION ENVIRONMENTAL MANAGEMENT PLAN (EN010154/APP/7.7), THE FRAMEWORK OPERATIONAL ENVIRONMENTAL MANAGEMENT PLAN (EN010154/APP/7.8), THE FRAMEWORK DECOMMISSIONING ENVIRONMENTAL MANAGEMENT PLAN (EN010154/APP/7.9), THE PUBLIC RIGHT OF WAY MANAGEMENT PLAN (EN010154/APP/7.14), AND THE FRAMEWORK CONSTRUCTION TRAFFIC MANAGEMENT PLAN (EN010154/APP/7.18).

SHEET PLAN



ISSUE/REVISION

P03	08/12/2025	Change Notification
P02	02/09/2025	Procedural Decision
P01	18/07/2025	DCO Submission
I/R	DATE	DESCRIPTION

LEGISLATION

Regulation 5(2)(o) Infrastructure Planning (Applications: Prescribed Forms and Procedure) Regulations 2009.

ISSUE PURPOSE

Change Notification

FIGURE TITLE

TRAFFIC REGULATION MEASURES PLANS

FIGURE NUMBER

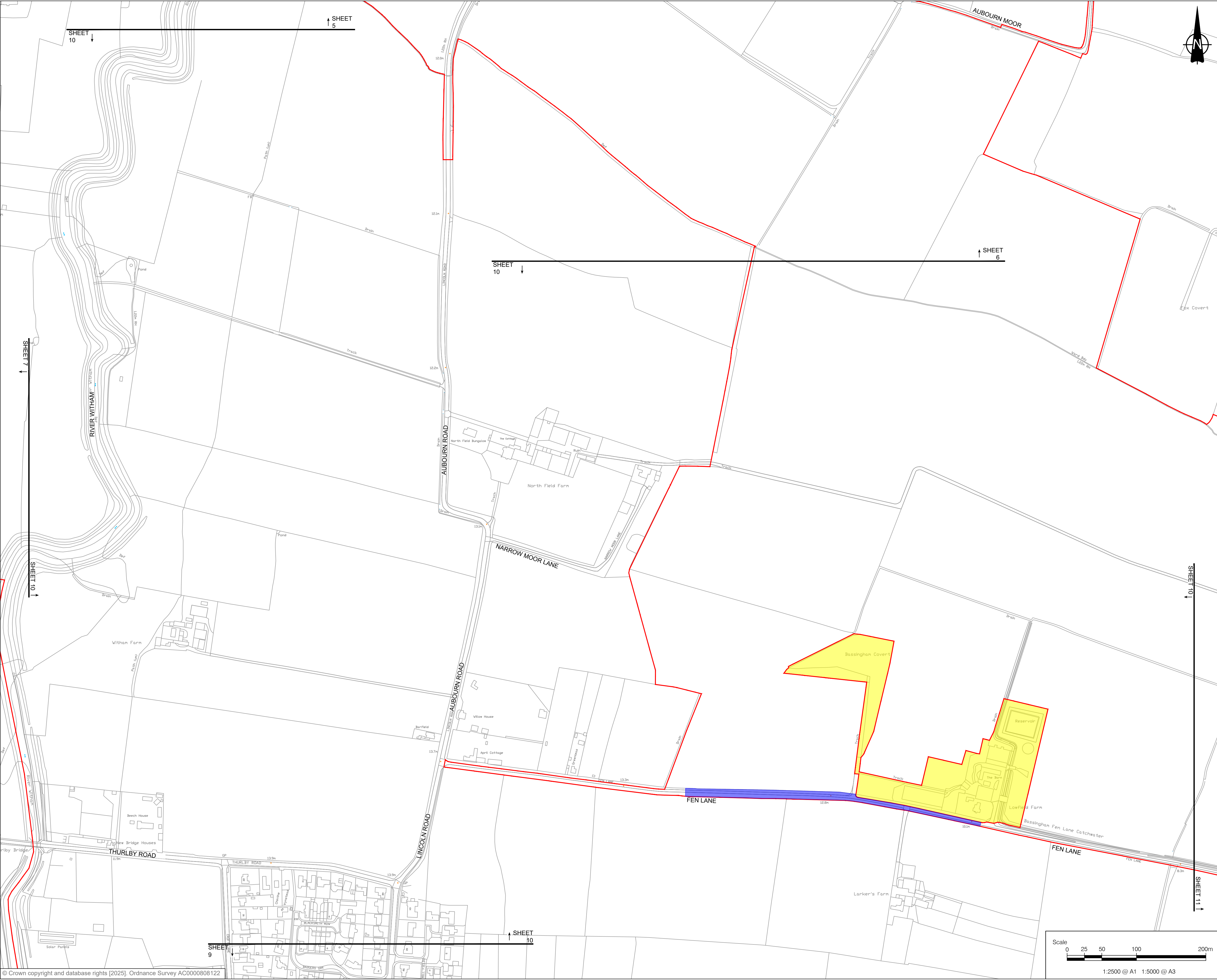
SHEET 9 OF 16

DOCUMENT REFERENCE

EN010154/APP/2.4

REV.

03



PROJECT

Fosse Green Energy

CLIENT

Fosse Green Energy Ltd

CONSULTANT

AECOM

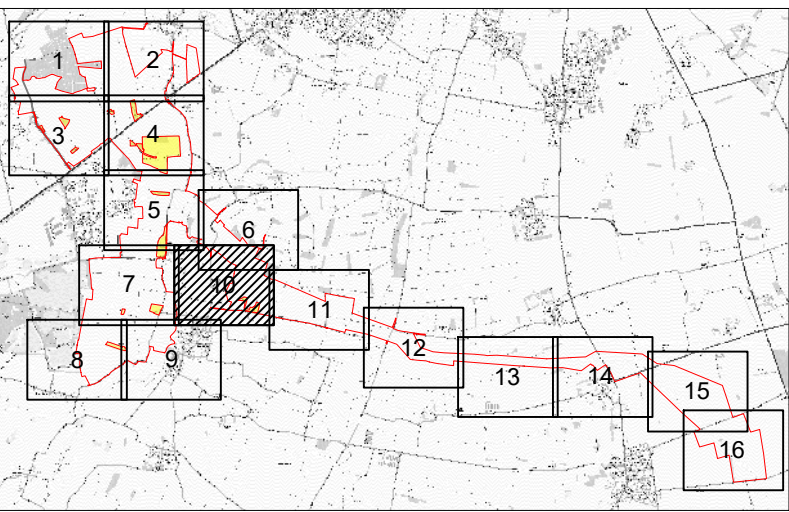
LEGEND

- DCO SITE BOUNDARY
- LAND NOT INCLUDED IN THE DCO SITE BOUNDARY
- TEMPORARY TRAFFIC SIGNAL AND BANKSMAN CONTROL AREA

NOTES

- ALL DIMENSIONS IN METERS UNLESS STATED OTHERWISE.
- DO NOT SCALE FROM THIS DRAWING USE ONLY PRINTED DIMENSIONS.
- THE PROPOSED WORKS SHOWN ARE ILLUSTRATIVE ONLY AND WILL BE SUBJECT TO CHANGE AS PART OF DETAILED DESIGN DEVELOPMENT. ANY CHANGES WILL BE LIMITED TO BEING WITHIN THE ORDER LIMITS AND ANY OTHER CONSTRAINTS INCLUDED IN THE DEVELOPMENT CONSENT ORDER.
- THE PROPOSED TRAFFIC REGULATION ORDERS AND TRAFFIC MANAGEMENT WORKS SHOWN ARE TO BE READ IN CONJUNCTION WITH SCHEDULE(S) 8 OF THE DEVELOPMENT CONSENT ORDER.
- THESE PLANS SHOULD ALSO BE READ IN CONJUNCTION WITH THE FRAMEWORK CONSTRUCTION ENVIRONMENTAL MANAGEMENT PLAN (EN010154/APP/7.7), THE FRAMEWORK OPERATIONAL ENVIRONMENTAL MANAGEMENT PLAN (EN010154/APP/7.8), THE FRAMEWORK DECOMMISSIONING ENVIRONMENTAL MANAGEMENT PLAN (EN010154/APP/7.9), THE PUBLIC RIGHT OF WAY MANAGEMENT PLAN (EN010154/APP/7.14), AND THE FRAMEWORK CONSTRUCTION TRAFFIC MANAGEMENT PLAN (EN010154/APP/7.18).

SHEET PLAN



ISSUE/REVISION

ISSUE	DATE	DESCRIPTION
P03	08/12/2025	Change Notification
P02	02/09/2025	Procedural Decision
P01	18/07/2025	DCO Submission
I/R	DATE	DESCRIPTION

LEGISLATION

Regulation 5(2)(o) Infrastructure Planning (Applications: Prescribed Forms and Procedure) Regulations 2009.

ISSUE PURPOSE

Change Notification

FIGURE TITLE

TRAFFIC REGULATION MEASURES PLANS

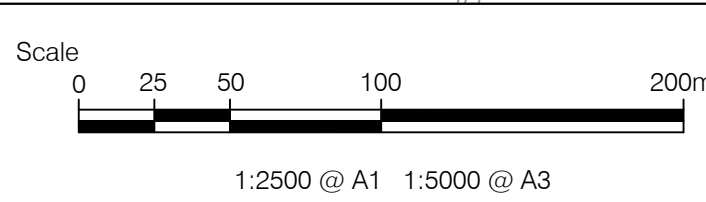
FIGURE NUMBER REV.

SHEET 10 OF 16

03

DOCUMENT REFERENCE

EN010154/APP/2.4



This drawing has been prepared for the use of AECOM's client. It may not be used, modified, reproduced or relied upon by third parties, except as agreed by AECOM or as required by law. AECOM accepts no responsibility and denies any liability whatsoever, to any party that uses or relies on this drawing without AECOM's express written consent. All measurements must be obtained from the stated dimensions.

Project No. 60700987 Drawn: JT Checked: MEK Approved: JH Date: 25/11/2025
Last saved by: 2025-11-26 Last Plotted: 2025-11-27
Filename: C:\Users\AECOM\FOSSE GREEN ENERGY PROJECT (AECOM) - GENERAL\900_CAD_GIS\913_HIGHWAYS\DRAWINGS (CAD)\TRM\60700987-ACH-HGN-DR-CH-2011 - P03.DWG



PROJECT

Fosse Green Energy

CLIENT

Fosse Green Energy Ltd

CONSULTANT

AECOM

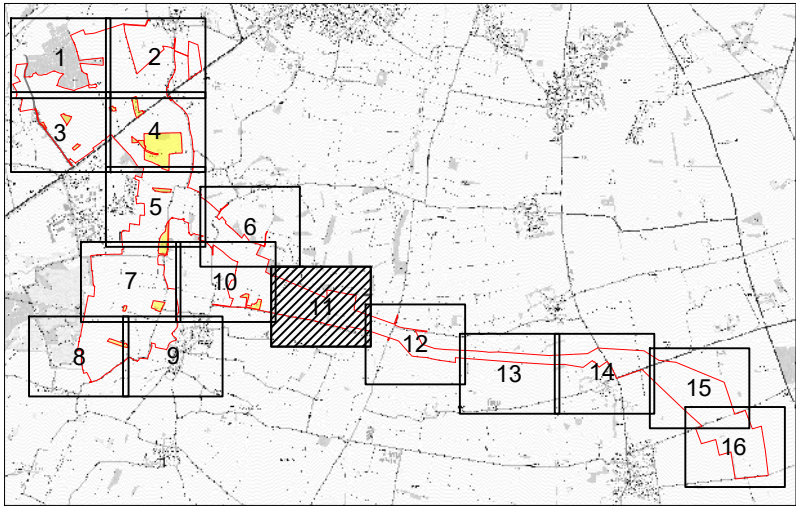
LEGEND

- DCO SITE BOUNDARY
- LAND NOT INCLUDED IN THE DCO SITE BOUNDARY
- TEMPORARY TRAFFIC SIGNAL AND BANKSMAN CONTROL AREA

NOTES

- ALL DIMENSIONS IN METERS UNLESS STATED OTHERWISE.
- DO NOT SCALE FROM THIS DRAWING USE ONLY PRINTED DIMENSIONS.
- THE PROPOSED WORKS SHOWN ARE ILLUSTRATIVE ONLY AND WILL BE SUBJECT TO CHANGE AS PART OF DETAILED DESIGN DEVELOPMENT. ANY CHANGES WILL BE LIMITED TO BEING WITHIN THE ORDER LIMITS AND ANY OTHER CONSTRAINTS INCLUDED IN THE DEVELOPMENT CONSENT ORDER.
- THE PROPOSED TRAFFIC REGULATION ORDERS AND TRAFFIC MANAGEMENT WORKS SHOWN ARE TO BE READ IN CONJUNCTION WITH SCHEDULE(S) 8 OF THE DEVELOPMENT CONSENT ORDER.
- THESE PLANS SHOULD ALSO BE READ IN CONJUNCTION WITH THE FRAMEWORK CONSTRUCTION ENVIRONMENTAL MANAGEMENT PLAN (EN010154/APP/7.7), THE FRAMEWORK OPERATIONAL ENVIRONMENTAL MANAGEMENT PLAN (EN010154/APP/7.8), THE FRAMEWORK DECOMMISSIONING ENVIRONMENTAL MANAGEMENT PLAN (EN010154/APP/7.9), THE PUBLIC RIGHT OF WAY MANAGEMENT PLAN (EN010154/APP/7.14), AND THE FRAMEWORK CONSTRUCTION TRAFFIC MANAGEMENT PLAN (EN010154/APP/7.18).

SHEET PLAN



ISSUE/REVISION

P03	08/12/2025	Change Notification
P02	02/09/2025	Procedural Decision
P01	18/07/2025	DCO Submission
I/R	DATE	DESCRIPTION

LEGISLATION

Regulation 5(2)(o) Infrastructure Planning (Applications: Prescribed Forms and Procedure) Regulations 2009.

ISSUE PURPOSE

Change Notification

FIGURE TITLE

TRAFFIC REGULATION MEASURES PLANS

FIGURE NUMBER REV.

SHEET 11 OF 16

03

DOCUMENT REFERENCE

EN010154/APP/2.4



1:2500 @ A1 1:5000 @ A3

© Crown copyright and database rights [2025]. Ordnance Survey AC0000808122



PROJECT

Fosse Green Energy

CLIENT

Fosse Green Energy Ltd

CONSULTANT

AECOM

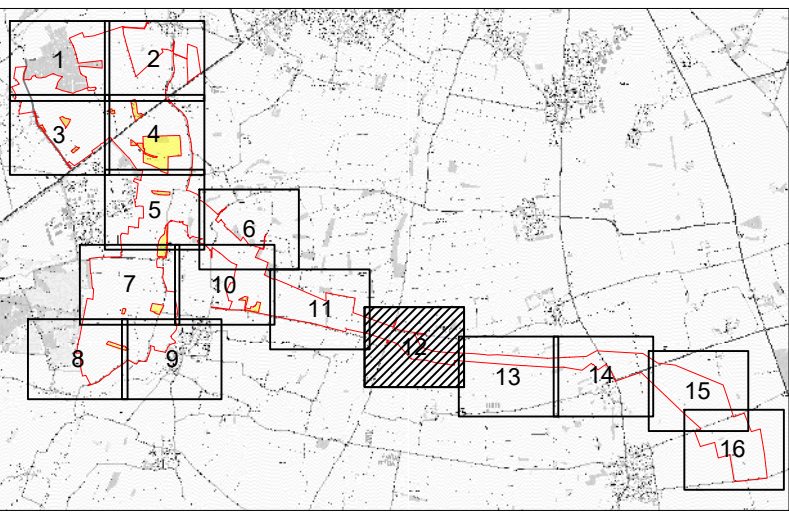
LEGEND

- DCO SITE BOUNDARY
- LAND NOT INCLUDED IN THE DCO SITE BOUNDARY
- TEMPORARY TRAFFIC SIGNAL AND BANKSMAN CONTROL AREA

NOTES

- ALL DIMENSIONS IN METERS UNLESS STATED OTHERWISE.
- DO NOT SCALE FROM THIS DRAWING USE ONLY PRINTED DIMENSIONS.
- THE PROPOSED WORKS SHOWN ARE ILLUSTRATIVE ONLY AND WILL BE SUBJECT TO CHANGE AS PART OF DETAILED DESIGN DEVELOPMENT. ANY CHANGES WILL BE LIMITED TO BEING WITHIN THE ORDER LIMITS AND ANY OTHER CONSTRAINTS INCLUDED IN THE DEVELOPMENT CONSENT ORDER.
- THE PROPOSED TRAFFIC REGULATION ORDERS AND TRAFFIC MANAGEMENT WORKS SHOWN ARE TO BE READ IN CONJUNCTION WITH SCHEDULE(S) 8 OF THE DEVELOPMENT CONSENT ORDER.
- THESE PLANS SHOULD ALSO BE READ IN CONJUNCTION WITH THE FRAMEWORK CONSTRUCTION ENVIRONMENTAL MANAGEMENT PLAN (EN010154/APP/7.7), THE FRAMEWORK OPERATIONAL ENVIRONMENTAL MANAGEMENT PLAN (EN010154/APP/7.8), THE FRAMEWORK DECOMMISSIONING ENVIRONMENTAL MANAGEMENT PLAN (EN010154/APP/7.9), THE PUBLIC RIGHT OF WAY MANAGEMENT PLAN (EN010154/APP/7.14), AND THE FRAMEWORK CONSTRUCTION TRAFFIC MANAGEMENT PLAN (EN010154/APP/7.18).

SHEET PLAN



ISSUE/REVISION

P03	08/12/2025	Change Notification
P02	02/09/2025	Procedural Decision
P01	18/07/2025	DCO Submission
I/R	DATE	DESCRIPTION

LEGISLATION

Regulation 5(2)(o) Infrastructure Planning (Applications: Prescribed Forms and Procedure) Regulations 2009.

ISSUE PURPOSE

Change Notification

FIGURE TITLE

TRAFFIC REGULATION MEASURES PLANS

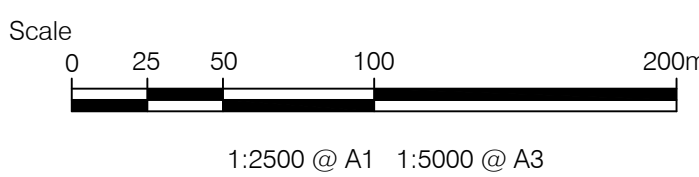
FIGURE NUMBER REV.

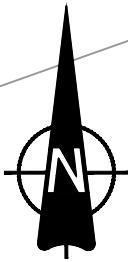
SHEET 12 OF 16

03

DOCUMENT REFERENCE

EN010154/APP/2.4





SHEET 13

SHEET 14



PROJECT

Fosse Green Energy

CLIENT

Fosse Green Energy Ltd

CONSULTANT

AECOM

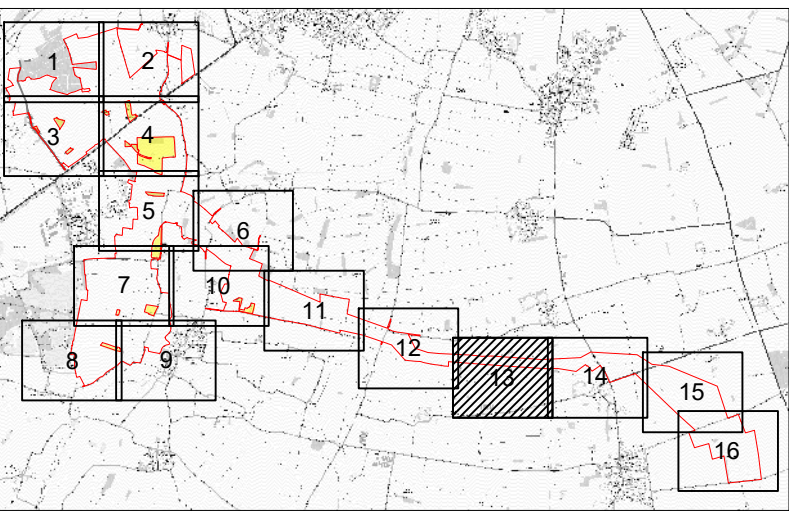
LEGEND

- DCO SITE BOUNDARY
- LAND NOT INCLUDED IN THE DCO SITE BOUNDARY
- TEMPORARY TRAFFIC SIGNAL AND BANKSMAN CONTROL AREA

NOTES

- ALL DIMENSIONS IN METERS UNLESS STATED OTHERWISE.
- DO NOT SCALE FROM THIS DRAWING USE ONLY PRINTED DIMENSIONS.
- THE PROPOSED WORKS SHOWN ARE ILLUSTRATIVE ONLY AND WILL BE SUBJECT TO CHANGE AS PART OF DETAILED DESIGN DEVELOPMENT. ANY CHANGES WILL BE LIMITED TO BEING WITHIN THE ORDER LIMITS AND ANY OTHER CONSTRAINTS INCLUDED IN THE DEVELOPMENT CONSENT ORDER.
- THE PROPOSED TRAFFIC REGULATION ORDERS AND TRAFFIC MANAGEMENT WORKS SHOWN ARE TO BE READ IN CONJUNCTION WITH SCHEDULE(S) 8 OF THE DEVELOPMENT CONSENT ORDER.
- THESE PLANS SHOULD ALSO BE READ IN CONJUNCTION WITH THE FRAMEWORK CONSTRUCTION ENVIRONMENTAL MANAGEMENT PLAN (EN010154/APP/7.7), THE FRAMEWORK OPERATIONAL ENVIRONMENTAL MANAGEMENT PLAN (EN010154/APP/7.8), THE FRAMEWORK DECOMMISSIONING ENVIRONMENTAL MANAGEMENT PLAN (EN010154/APP/7.9), THE PUBLIC RIGHT OF WAY MANAGEMENT PLAN (EN010154/APP/7.14), AND THE FRAMEWORK CONSTRUCTION TRAFFIC MANAGEMENT PLAN (EN010154/APP/7.18).

SHEET PLAN



ISSUE/REVISION

P03	08/12/2025	Change Notification
P02	02/09/2025	Procedural Decision
P01	18/07/2025	DCO Submission
I/R	DATE	DESCRIPTION

LEGISLATION

Regulation 5(2)(o) Infrastructure Planning (Applications: Prescribed Forms and Procedure) Regulations 2009.

ISSUE PURPOSE

Change Notification

FIGURE TITLE

TRAFFIC REGULATION MEASURES PLANS

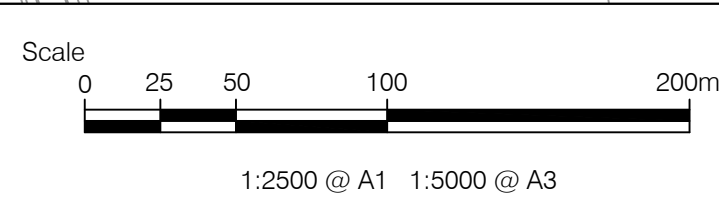
FIGURE NUMBER

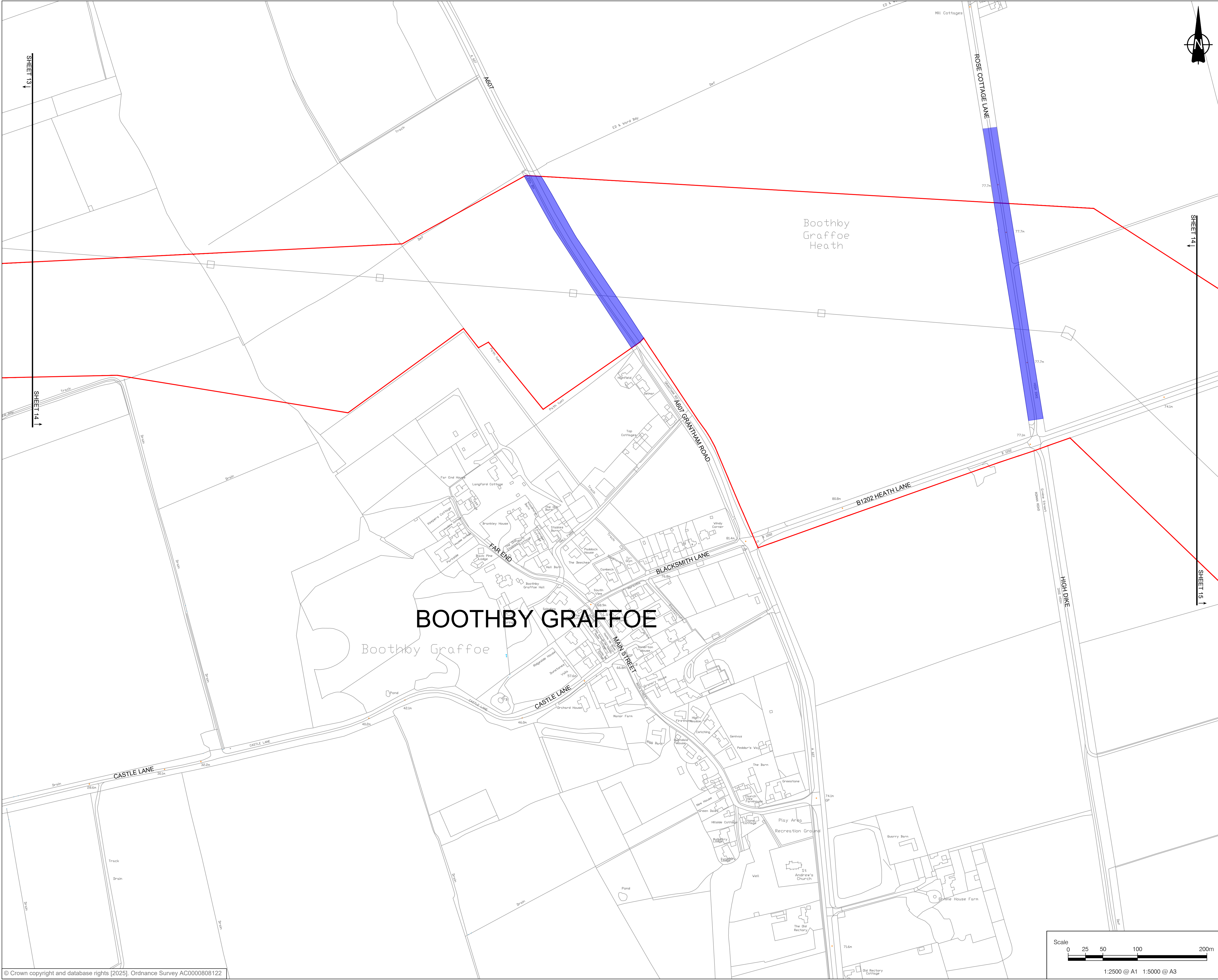
SHEET 13 OF 16

DOCUMENT REFERENCE

EN010154/APP/2.4

REV.
03





© Crown copyright and database rights [2025], Ordnance Survey AC0000808122

This drawing has been prepared for the use of AECOM's client. It may not be used, modified, reproduced or relied upon by third parties, except as agreed by AECOM or as required by law. AECOM accepts no responsibility and denies any liability whatsoever, to any party that uses or relies on this drawing without AECOM's express written consent. Do not scale this document. All measurements must be obtained from the stated dimensions.



PROJECT

Fosse Green Energy

CLIENT

Fosse Green Energy Ltd

CONSULTANT

AECOM

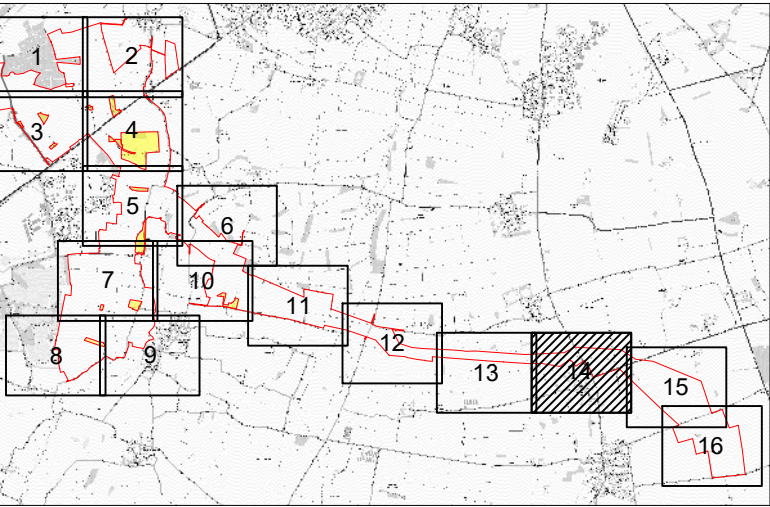
LEGEND

- DCO SITE BOUNDARY
- LAND NOT INCLUDED IN THE DCO SITE BOUNDARY
- TEMPORARY TRAFFIC SIGNAL AND BANKSMAN CONTROL AREA

NOTES

- ALL DIMENSIONS IN METERS UNLESS STATED OTHERWISE.
- DO NOT SCALE FROM THIS DRAWING USE ONLY PRINTED DIMENSIONS.
- THE PROPOSED WORKS SHOWN ARE ILLUSTRATIVE ONLY AND WILL BE SUBJECT TO CHANGE AS PART OF DETAILED DESIGN DEVELOPMENT. ANY CHANGES WILL BE LIMITED TO BEING WITHIN THE ORDER LIMITS AND ANY OTHER CONSTRAINTS INCLUDED IN THE DEVELOPMENT CONSENT ORDER.
- THE PROPOSED TRAFFIC REGULATION ORDERS AND TRAFFIC MANAGEMENT WORKS SHOWN ARE TO BE READ IN CONJUNCTION WITH SCHEDULE(S) 8 OF THE DEVELOPMENT CONSENT ORDER.
- THESE PLANS SHOULD ALSO BE READ IN CONJUNCTION WITH THE FRAMEWORK CONSTRUCTION ENVIRONMENTAL MANAGEMENT PLAN (EN010154/APP/7.7), THE FRAMEWORK OPERATIONAL ENVIRONMENTAL MANAGEMENT PLAN (EN010154/APP/7.8), THE FRAMEWORK DECOMMISSIONING ENVIRONMENTAL MANAGEMENT PLAN (EN010154/APP/7.9), THE PUBLIC RIGHT OF WAY MANAGEMENT PLAN (EN010154/APP/7.14), AND THE FRAMEWORK CONSTRUCTION TRAFFIC MANAGEMENT PLAN (EN010154/APP/7.18).

SHEET PLAN



ISSUE/REVISION

ISSUE/REVISION	DATE	DESCRIPTION
P03	08/12/2025	Change Notification
P02	02/09/2025	Procedural Decision
P01	18/07/2025	DCO Submission
I/R	DATE	DESCRIPTION

LEGISLATION

Regulation 5(2)(o) Infrastructure Planning (Applications: Prescribed Forms and Procedure) Regulations 2009.

ISSUE PURPOSE

Change Notification

FIGURE TITLE

TRAFFIC REGULATION MEASURES PLANS

FIGURE NUMBER

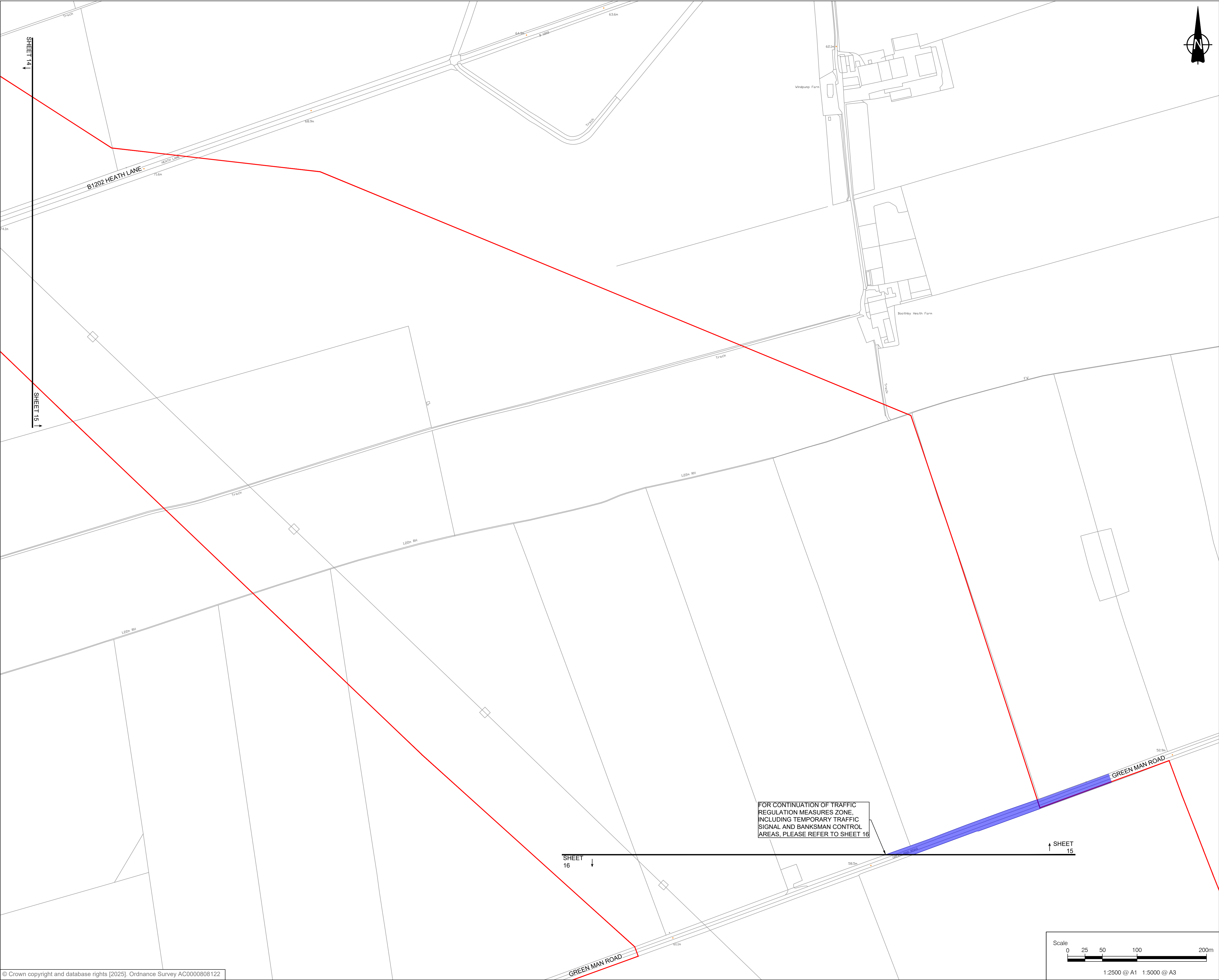
SHEET 14 OF 16

DOCUMENT REFERENCE

EN010154/APP/2.4

REV.

03



PROJECT

Fosse Green Energy

CLIENT

Fosse Green Energy Ltd

CONSULTANT

AECOM

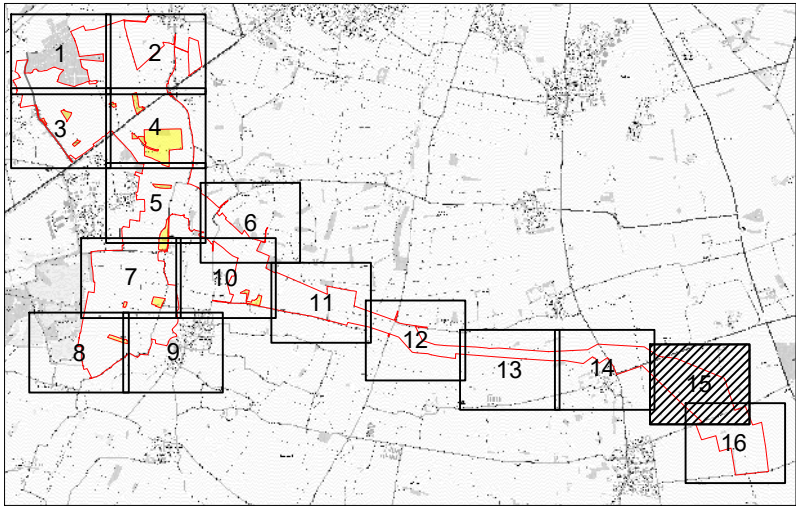
LEGEND

- DCO SITE BOUNDARY
- LAND NOT INCLUDED IN THE DCO SITE BOUNDARY
- TEMPORARY TRAFFIC SIGNAL AND BANKSMAN CONTROL AREA

NOTES

- ALL DIMENSIONS IN METERS UNLESS STATED OTHERWISE.
- DO NOT SCALE FROM THIS DRAWING USE ONLY PRINTED DIMENSIONS.
- THE PROPOSED WORKS SHOWN ARE ILLUSTRATIVE ONLY AND WILL BE SUBJECT TO CHANGE AS PART OF DETAILED DESIGN DEVELOPMENT. ANY CHANGES WILL BE LIMITED TO BEING WITHIN THE ORDER LIMITS AND ANY OTHER CONSTRAINTS INCLUDED IN THE DEVELOPMENT CONSENT ORDER.
- THE PROPOSED TRAFFIC REGULATION ORDERS AND TRAFFIC MANAGEMENT WORKS SHOWN ARE TO BE READ IN CONJUNCTION WITH SCHEDULE(S) 8 OF THE DEVELOPMENT CONSENT ORDER.
- THESE PLANS SHOULD ALSO BE READ IN CONJUNCTION WITH THE FRAMEWORK CONSTRUCTION ENVIRONMENTAL MANAGEMENT PLAN (EN010154/APP/7.7), THE FRAMEWORK OPERATIONAL ENVIRONMENTAL MANAGEMENT PLAN (EN010154/APP/7.8), THE FRAMEWORK DECOMMISSIONING ENVIRONMENTAL MANAGEMENT PLAN (EN010154/APP/7.9), THE PUBLIC RIGHT OF WAY MANAGEMENT PLAN (EN010154/APP/7.14), AND THE FRAMEWORK CONSTRUCTION TRAFFIC MANAGEMENT PLAN (EN010154/APP/7.18).

SHEET PLAN



ISSUE/REVISION

P03	08/12/2025	Change Notification
P02	02/09/2025	Procedural Decision
P01	18/07/2025	DCO Submission
I/R	DATE	DESCRIPTION

LEGISLATION

Regulation 5(2)(o) Infrastructure Planning (Applications: Prescribed Forms and Procedure) Regulations 2009.

ISSUE PURPOSE

Change Notification

FIGURE TITLE

TRAFFIC REGULATION MEASURES PLANS

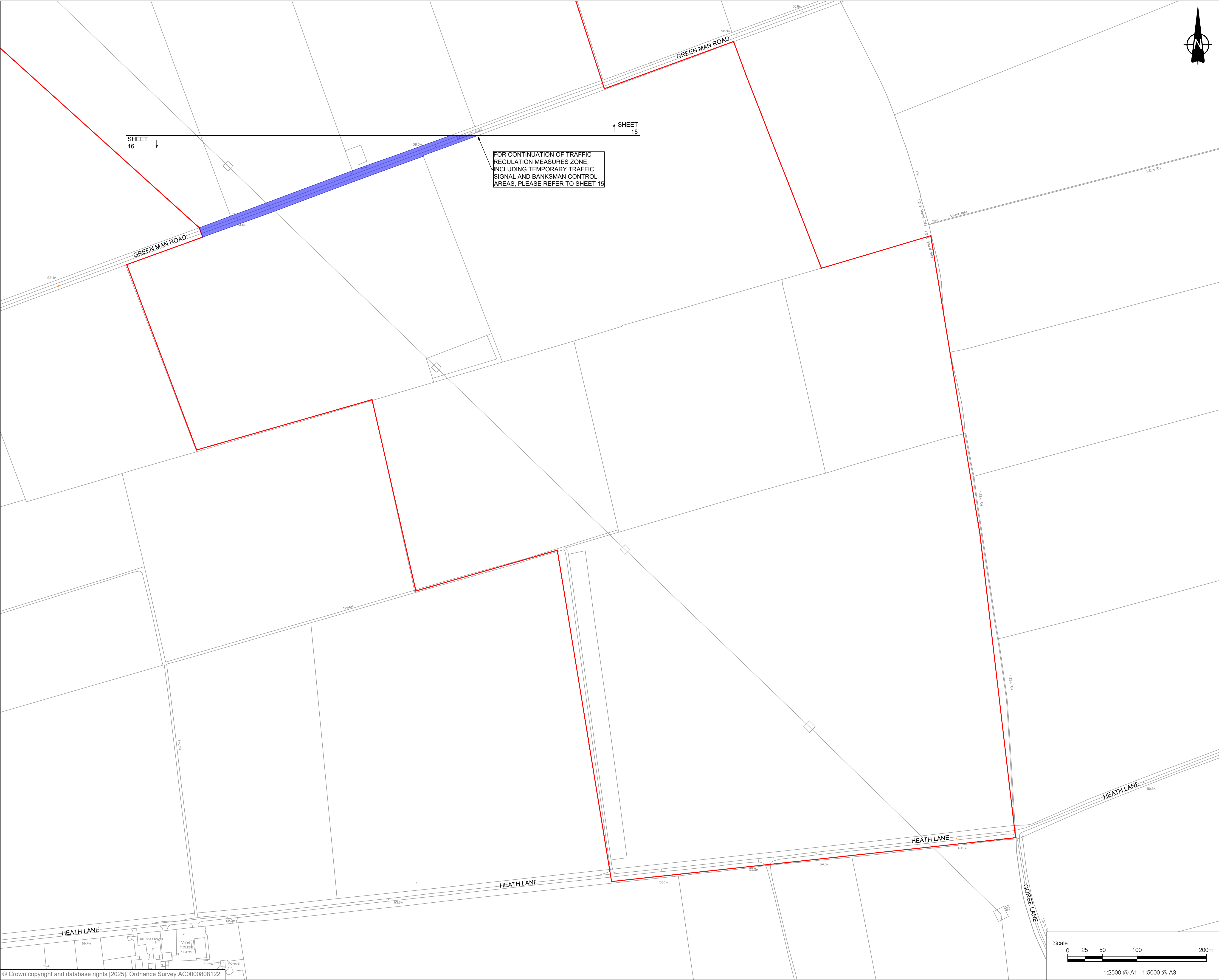
FIGURE NUMBER REV.

SHEET 15 OF 16

03

DOCUMENT REFERENCE

EN010154/APP/2.4



PROJECT

Fosse Green Energy

CLIENT

Fosse Green Energy Ltd

CONSULTANT

AECOM

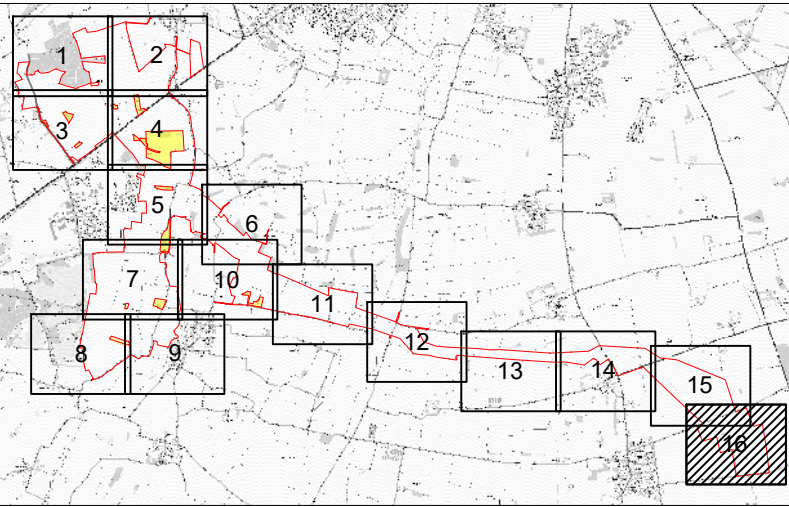
LEGEND

- DCO SITE BOUNDARY
- LAND NOT INCLUDED IN THE DCO SITE BOUNDARY
- TEMPORARY TRAFFIC SIGNAL AND BANKSMAN CONTROL AREA

NOTES

- ALL DIMENSIONS IN METERS UNLESS STATED OTHERWISE.
- DO NOT SCALE FROM THIS DRAWING USE ONLY PRINTED DIMENSIONS.
- THE PROPOSED WORKS SHOWN ARE ILLUSTRATIVE ONLY AND WILL BE SUBJECT TO CHANGE AS PART OF DETAILED DESIGN DEVELOPMENT. ANY CHANGES WILL BE LIMITED TO BEING WITHIN THE ORDER LIMITS AND ANY OTHER CONSTRAINTS INCLUDED IN THE DEVELOPMENT CONSENT ORDER.
- THE PROPOSED TRAFFIC REGULATION ORDERS AND TRAFFIC MANAGEMENT WORKS SHOWN ARE TO BE READ IN CONJUNCTION WITH SCHEDULE(S) 8 OF THE DEVELOPMENT CONSENT ORDER.
- THESE PLANS SHOULD ALSO BE READ IN CONJUNCTION WITH THE FRAMEWORK CONSTRUCTION ENVIRONMENTAL MANAGEMENT PLAN (EN010154/APP/7.7), THE FRAMEWORK OPERATIONAL ENVIRONMENTAL MANAGEMENT PLAN (EN010154/APP/7.8), THE FRAMEWORK DECOMMISSIONING ENVIRONMENTAL MANAGEMENT PLAN (EN010154/APP/7.9), THE PUBLIC RIGHT OF WAY MANAGEMENT PLAN (EN010154/APP/7.14), AND THE FRAMEWORK CONSTRUCTION TRAFFIC MANAGEMENT PLAN (EN010154/APP/7.18).

SHEET PLAN



ISSUE/REVISION

P03	08/12/2025	Change Notification
P02	02/09/2025	Procedural Decision
P01	18/07/2025	DCO Submission
I/R	DATE	DESCRIPTION

LEGISLATION

Regulation 5(2)(o) Infrastructure Planning (Applications: Prescribed Forms and Procedure) Regulations 2009.

ISSUE PURPOSE

Change Notification

FIGURE TITLE

TRAFFIC REGULATION MEASURES PLANS

FIGURE NUMBER REV.

SHEET 16 OF 16

03

DOCUMENT REFERENCE

EN010154/APP/2.4

